

# Structure Protection



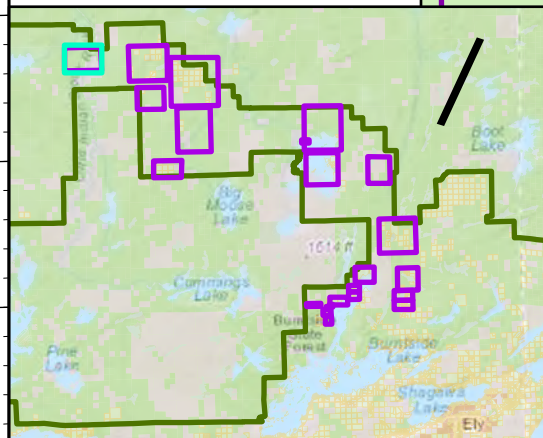
Page 1 of 24

West Zone Complex  
MN-SUF-000339

62 acres at 7/20/21 19:00

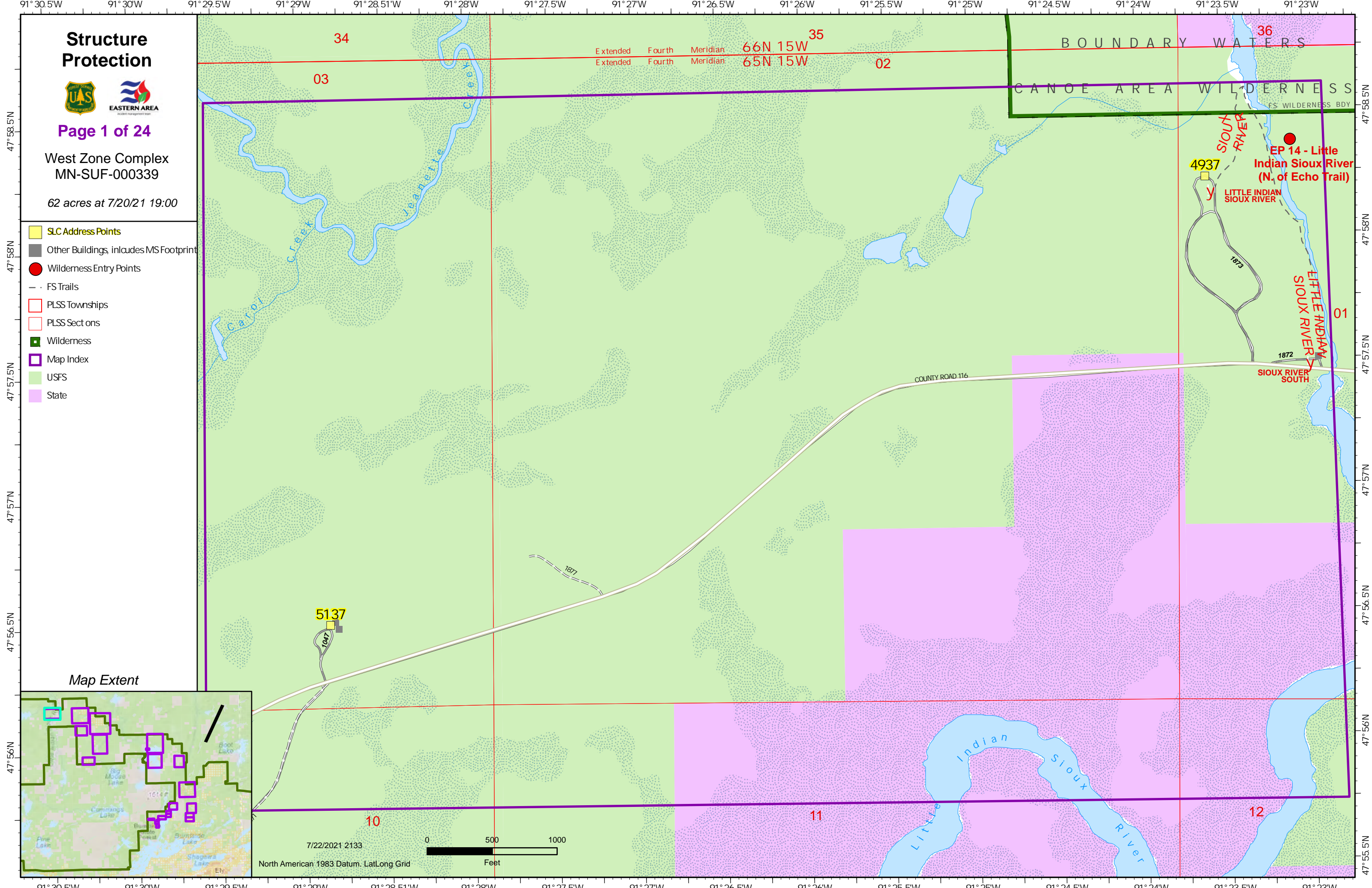
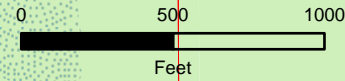
- SLC Address Points
- Other Buildings, includes MS Footprint
- Wilderness Entry Points
- FS Trails
- PLSS Townships
- PLSS Sections
- Wilderness
- Map Index
- USFS
- State

Map Extent



7/22/2021 2133

North American 1983 Datum, LatLong Grid



# Structure Protection

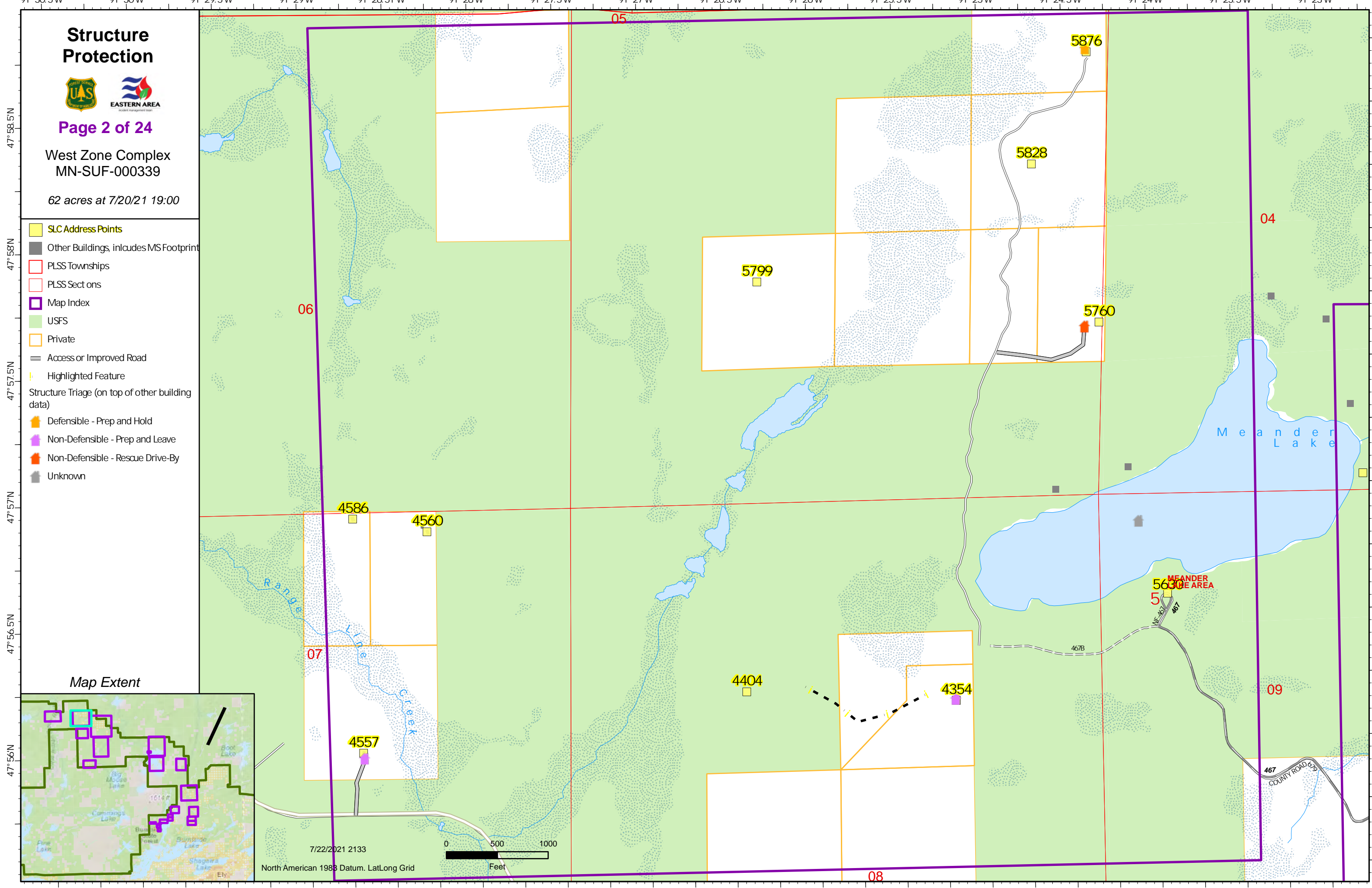


Page 2 of 24

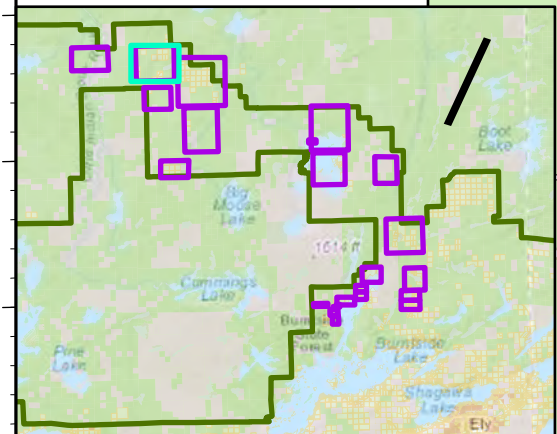
West Zone Complex  
MN-SUF-000339

62 acres at 7/20/21 19:00

- SLC Address Points
- Other Buildings, includes MS Footprint
- PLSS Townships
- PLSS Sections
- Map Index
- USFS
- Private
- Access or Improved Road
- Highlighted Feature
- Structure Triage (on top of other building data)
  - Defensible - Prep and Hold
  - Non-Defensible - Prep and Leave
  - Non-Defensible - Rescue Drive-By
  - Unknown



Map Extent



7/22/2021 2133  
North American 1983 Datum, LatLong Grid  
0 500 1000 Feet

# Structure Protection

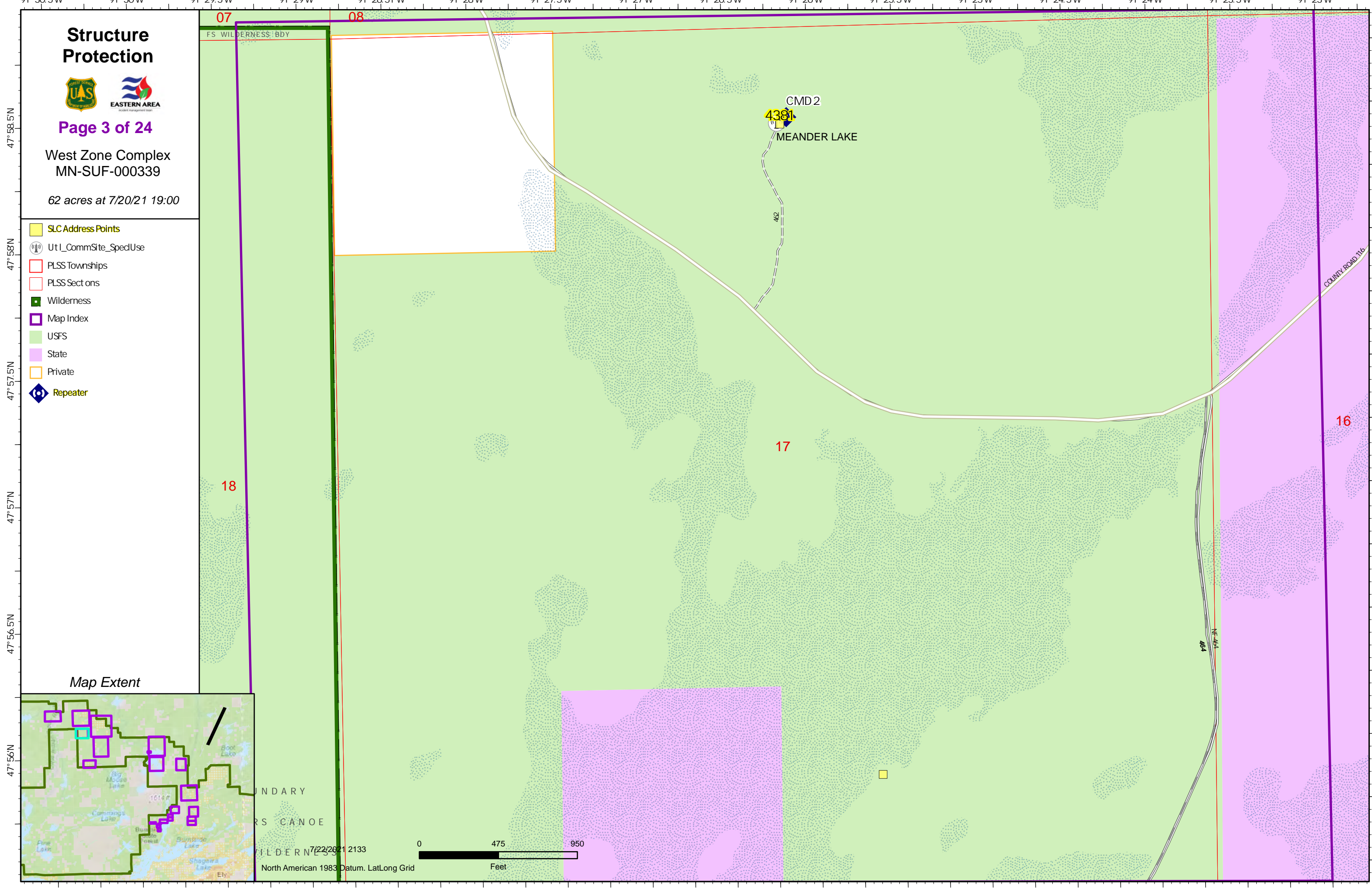


Page 3 of 24

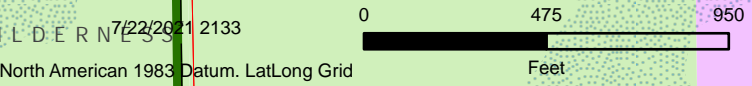
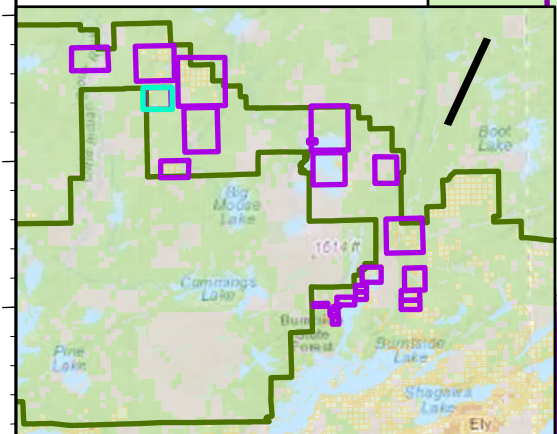
West Zone Complex  
MN-SUF-000339

62 acres at 7/20/21 19:00

- SLC Address Points
- Ut I\_CommSite\_SpedUse
- PLSS Townships
- PLSS Sections
- Wilderness
- Map Index
- USFS
- State
- Private
- Repeater



Map Extent



North American 1983 Datum. LatLong Grid

# Structure Protection

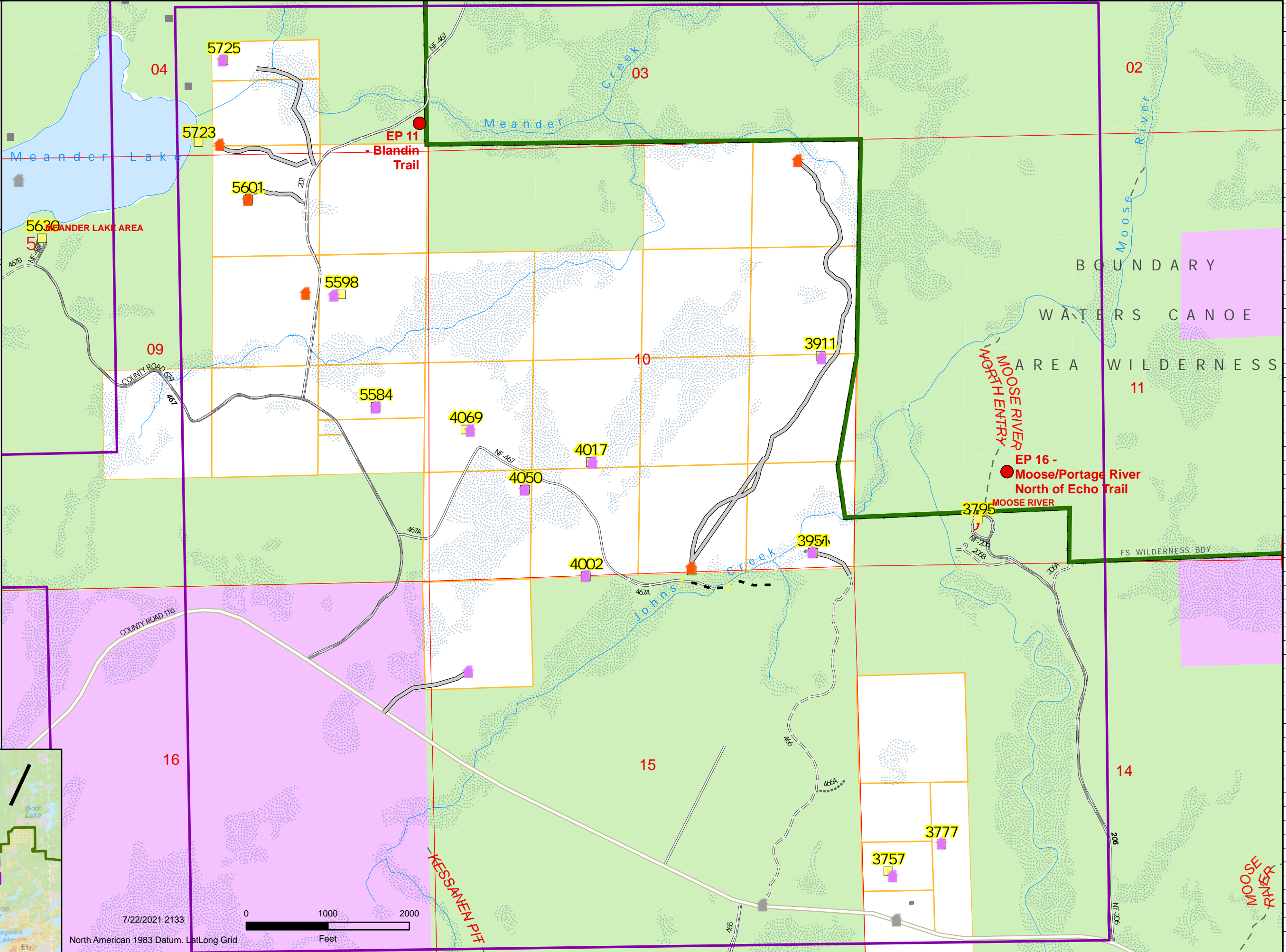


Page 4 of 24

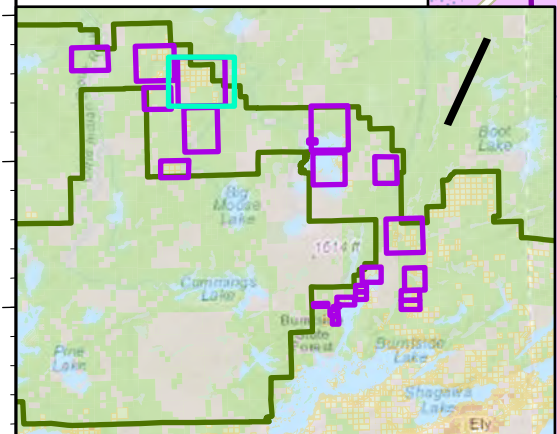
West Zone Complex  
MN-SUF-000339

62 acres at 7/20/21 19:00

- SLC Address Points
- Other Buildings, includes MS Footprint
- Wilderness Entry Points
- FS Trails
- PLSS Townships
- PLSS Sections
- Wilderness
- Map Index
- USFS
- State
- Private
- Access or Improved Road
- Highlighted Feature
- Structure Triage (on top of other building data)
  - Non-Defensible - Prep and Leave
  - Non-Defensible - Rescue Drive-By
  - Unknown



Map Extent



7/22/2021 21:33  
North American 1983 Datum, LatLong Grid  
0 1000 2000  
Feet

# Structure Protection

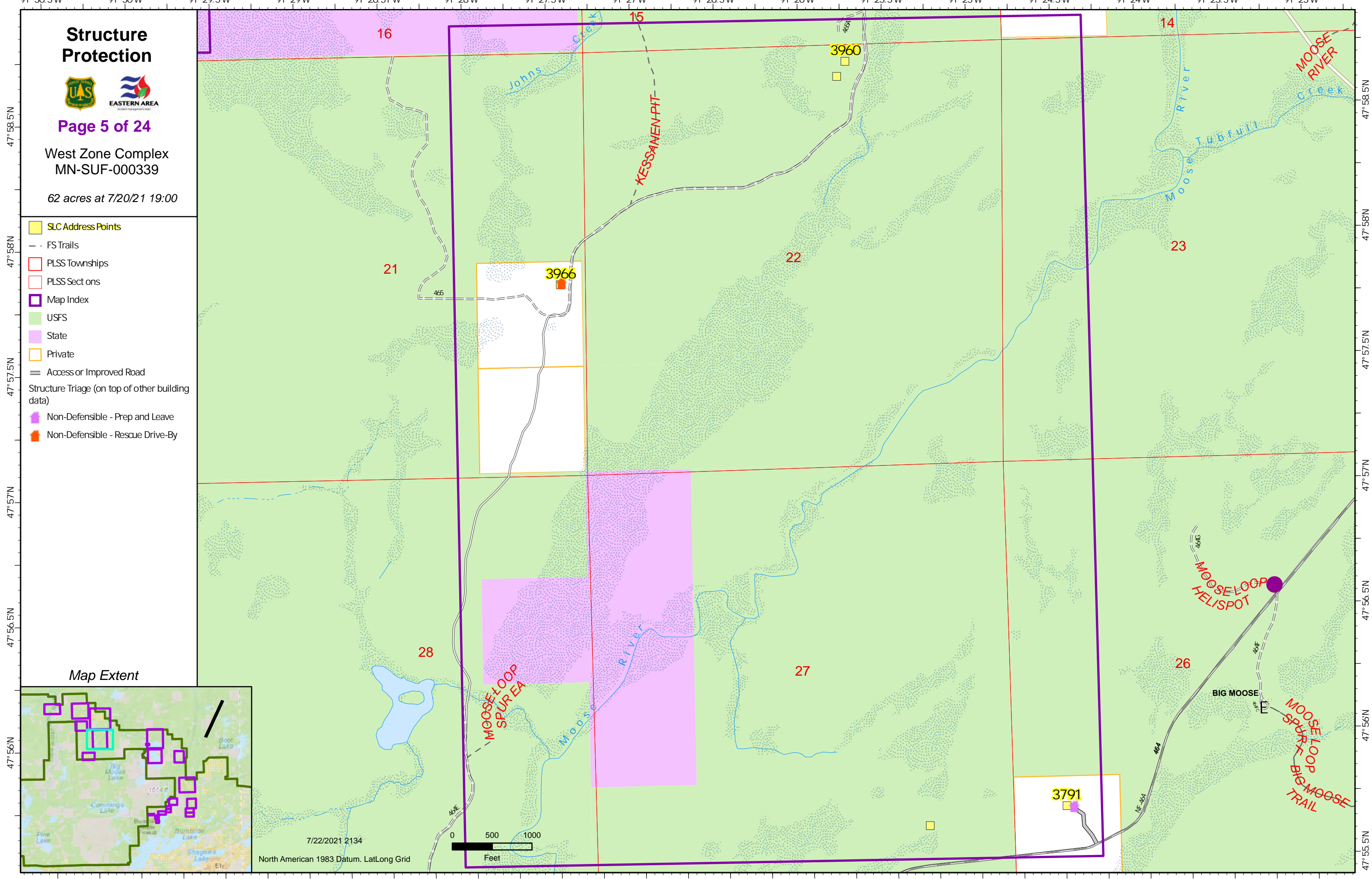


Page 5 of 24

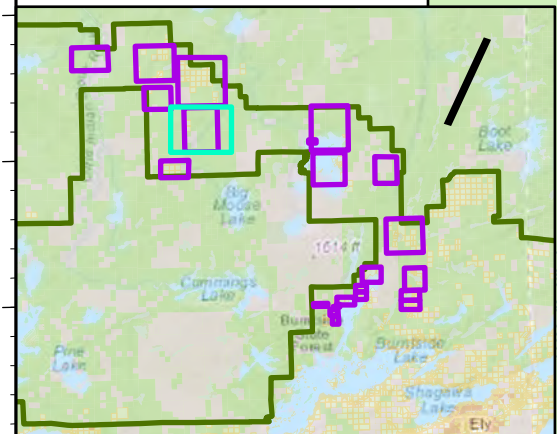
West Zone Complex  
MN-SUF-000339

62 acres at 7/20/21 19:00

- SLC Address Points
- FS Trails
- PLSS Townships
- PLSS Sections
- Map Index
- USFS
- State
- Private
- Access or Improved Road
- Structure Triage (on top of other building data)
  - Non-Defensible - Prep and Leave
  - Non-Defensible - Rescue Drive-By

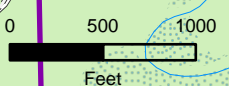


Map Extent



7/22/2021 2134

North American 1983 Datum, LatLong Grid



MOOSE LOOP SPUR EA

MOOSE LOOP HELISPOT

MOOSE LOOP BIG MOOSE TRAIL

KESSANEN PIT

# Structure Protection

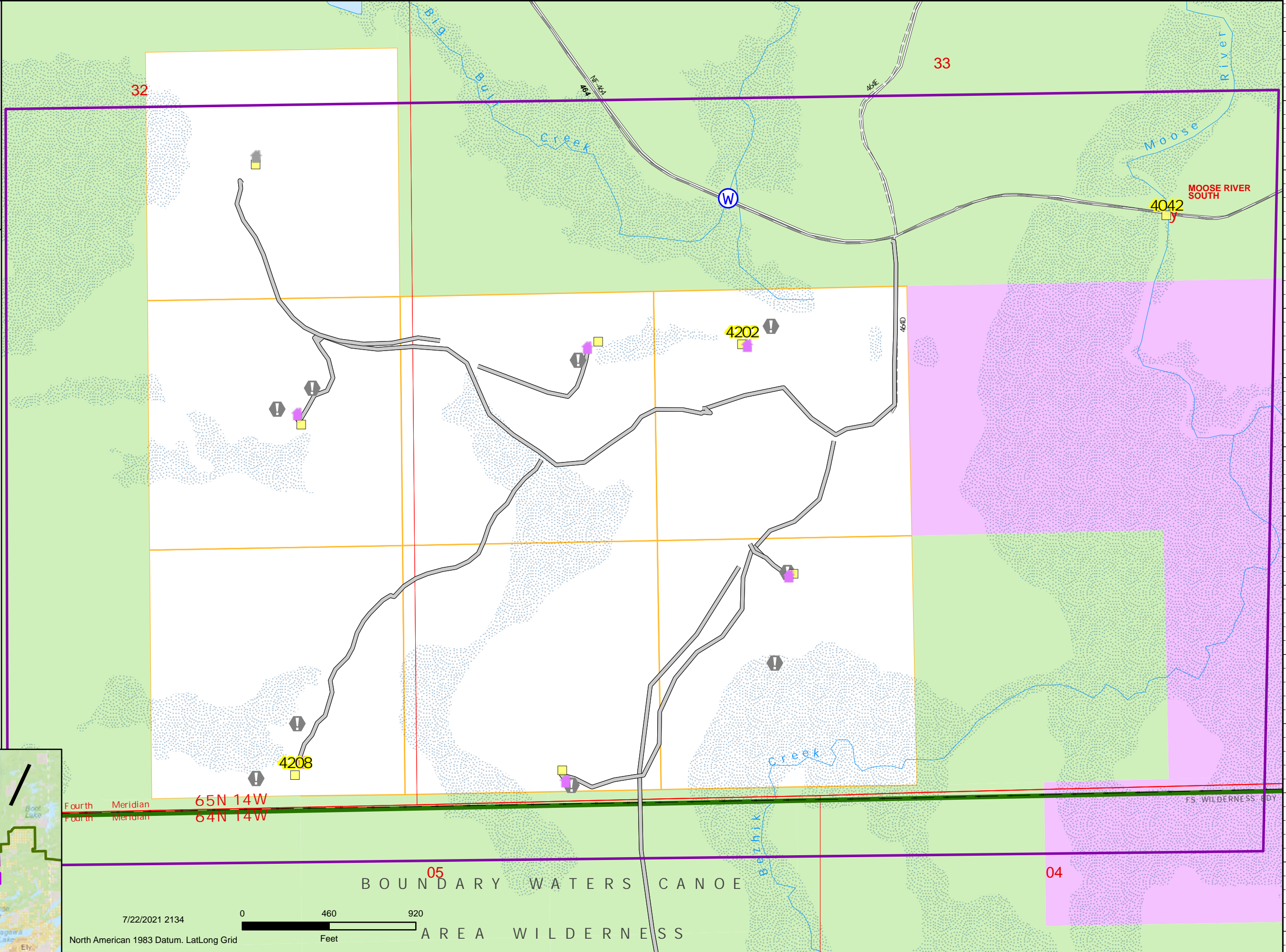


Page 6 of 24

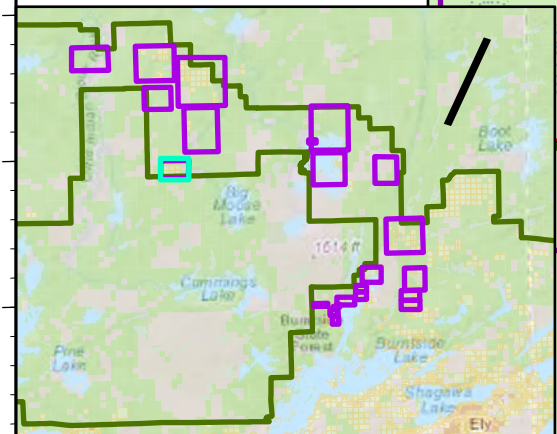
West Zone Complex  
MN-SUF-000339

62 acres at 7/20/21 19:00

- SLC Address Points
- PLSS Townships
- PLSS Sections
- Wilderness
- Map Index
- USFS
- State
- Private
- Value at Risk
- Water Source
- Access or Improved Road
- Structure Triage (on top of other building data)
  - Non-Defensible - Prep and Leave
  - Unknown



Map Extent



Fourth Meridian  
Fourth Meridian  
65N 14W  
64N 14W  
05  
BOUNDARY WATERS CANOE AREA WILDERNESS  
04  
FS WILDERNESS BDRY  
7/22/2021 2134  
0 460 920  
North American 1983 Datum. LatLong Grid  
Feet

# Structure Protection



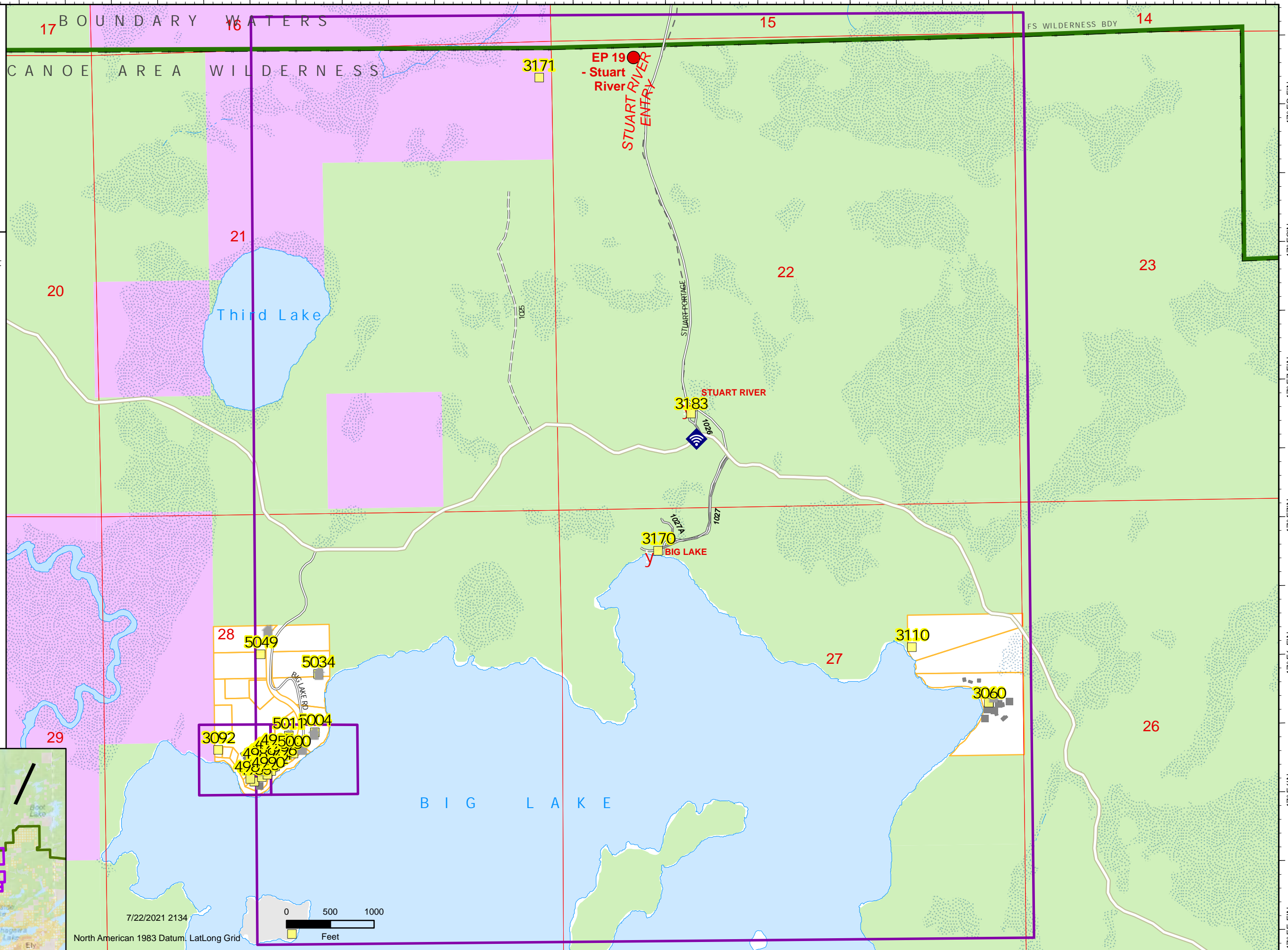
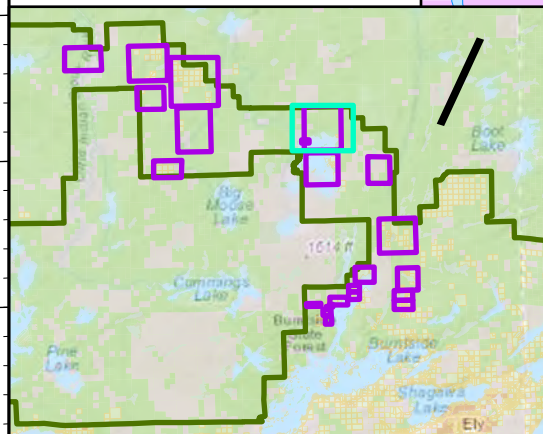
Page 7 of 24

West Zone Complex  
MN-SUF-000339

62 acres at 7/20/21 19:00

- SLC Address Points
- Other Buildings, includes MS Footprint
- Wilderness Entry Points
- FS Trails
- PLSS Townships
- PLSS Sections
- Wilderness
- Map Index
- USFS
- State
- Private
- Unknown
- Internet Access
- Structure Triage (on top of other building data)
- Unknown

Map Extent



# Structure Protection



Page 8 of 24

West Zone Complex  
MN-SUF-000339

62 acres at 7/20/21 19:00

- SLC Address Points
- Other Buildings, includes MS Footprint
- PLSS Townships
- PLSS Sections
- Map Index
- State
- Private
- Structure Triage (on top of other building data)
  - Unknown

28

3092

4997

4995

4998

4993

4991

4996

4994

4992

4990

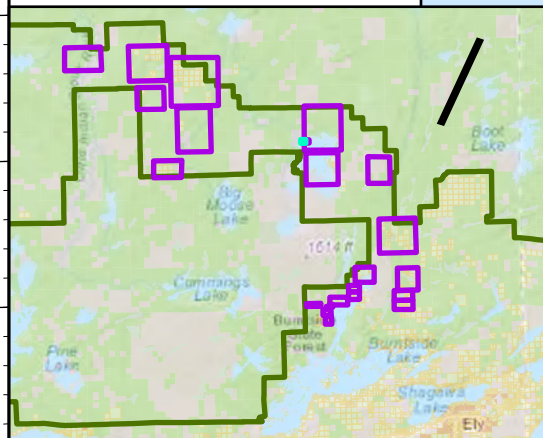
4988

4987

4985

BIG LAKE RD

Map Extent



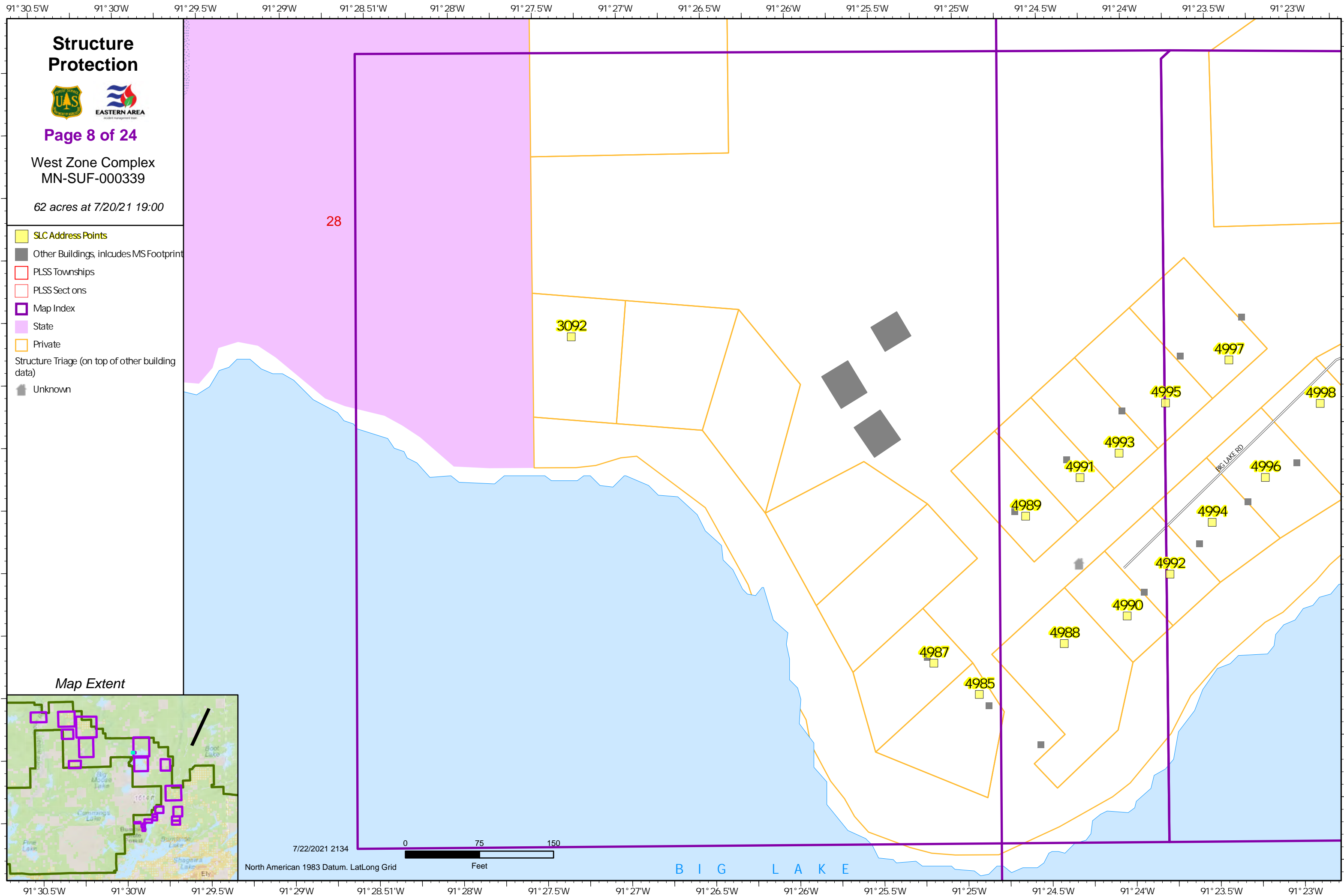
7/22/2021 2134

0 75 150

North American 1983 Datum, LatLong Grid

Feet

B I G L A K E





# Structure Protection

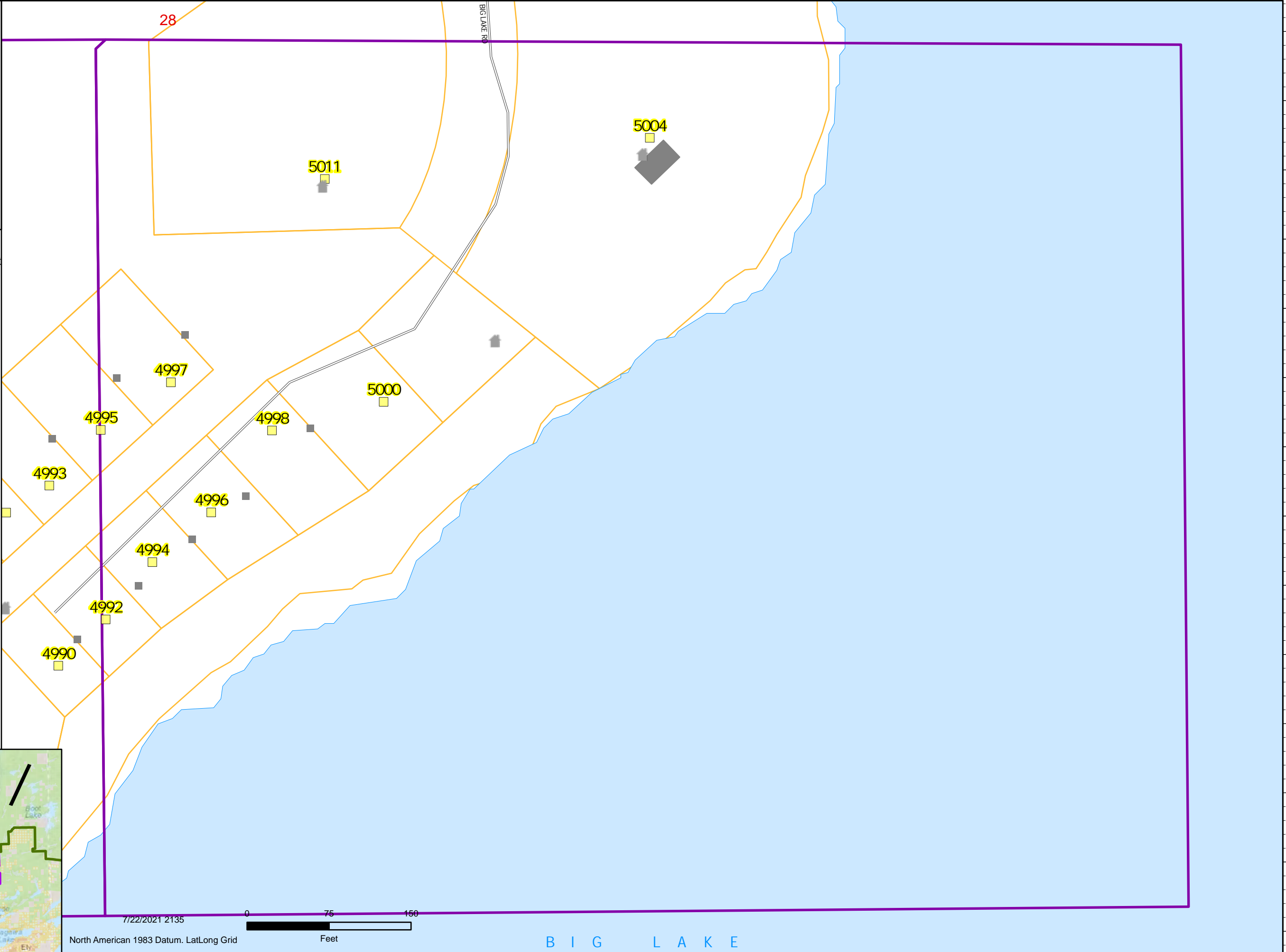


Page 9 of 24

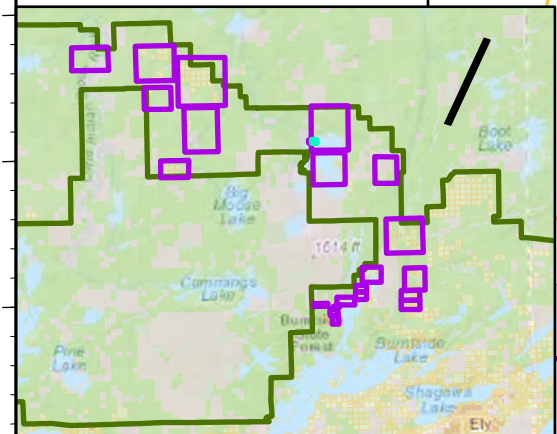
West Zone Complex  
MN-SUF-000339

62 acres at 7/20/21 19:00

- SLC Address Points
- Other Buildings, includes MS Footprint
- PLSS Townships
- PLSS Sections
- Map Index
- Private
- Structure Triage (on top of other building data)
  - Unknown



Map Extent



7/22/2021 21:35  
North American 1983 Datum. LatLong Grid  
0 75 150  
Feet

B I G L A K E

# Structure Protection

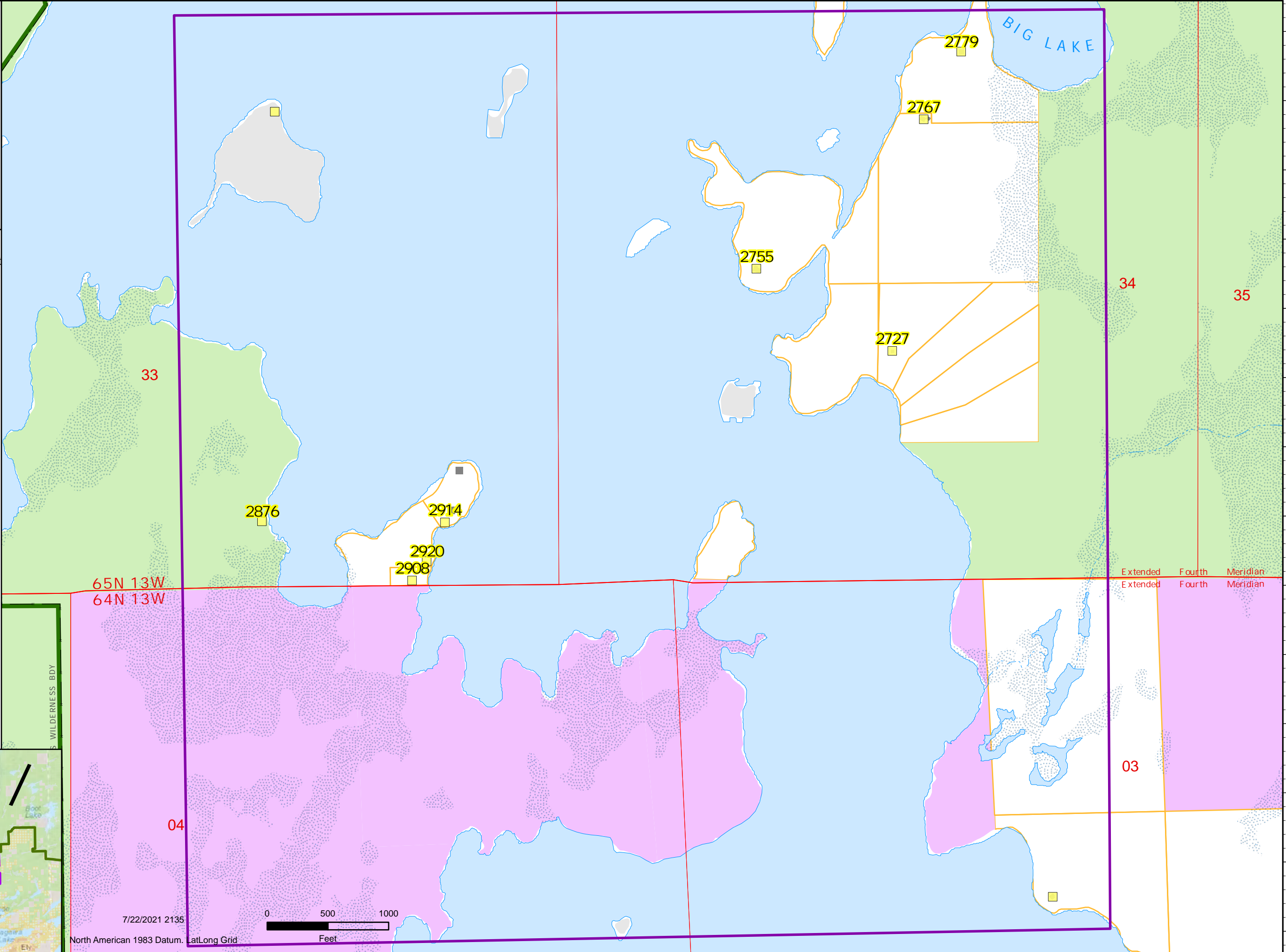


Page 10 of 24

West Zone Complex  
MN-SUF-000339

62 acres at 7/20/21 19:00

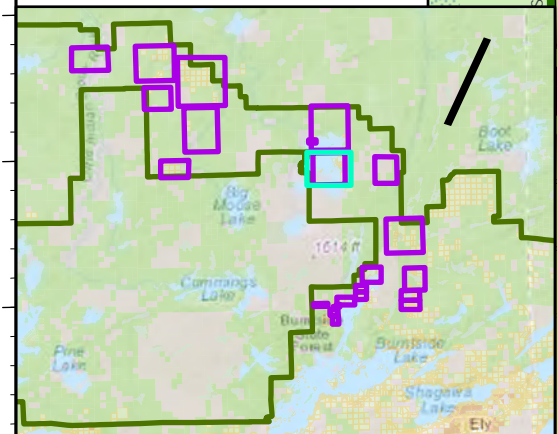
- SLC Address Points
- Other Buildings, includes MS Footprint
- PLSS Townships
- PLSS Sections
- Map Index
- USFS
- State
- Private
- Unknown



65N 13W  
64N 13W

Extended Fourth Meridian  
Extended Fourth Meridian

Map Extent



7/22/2021 21:35



North American 1983 Datum, LatLong Grid

# Structure Protection

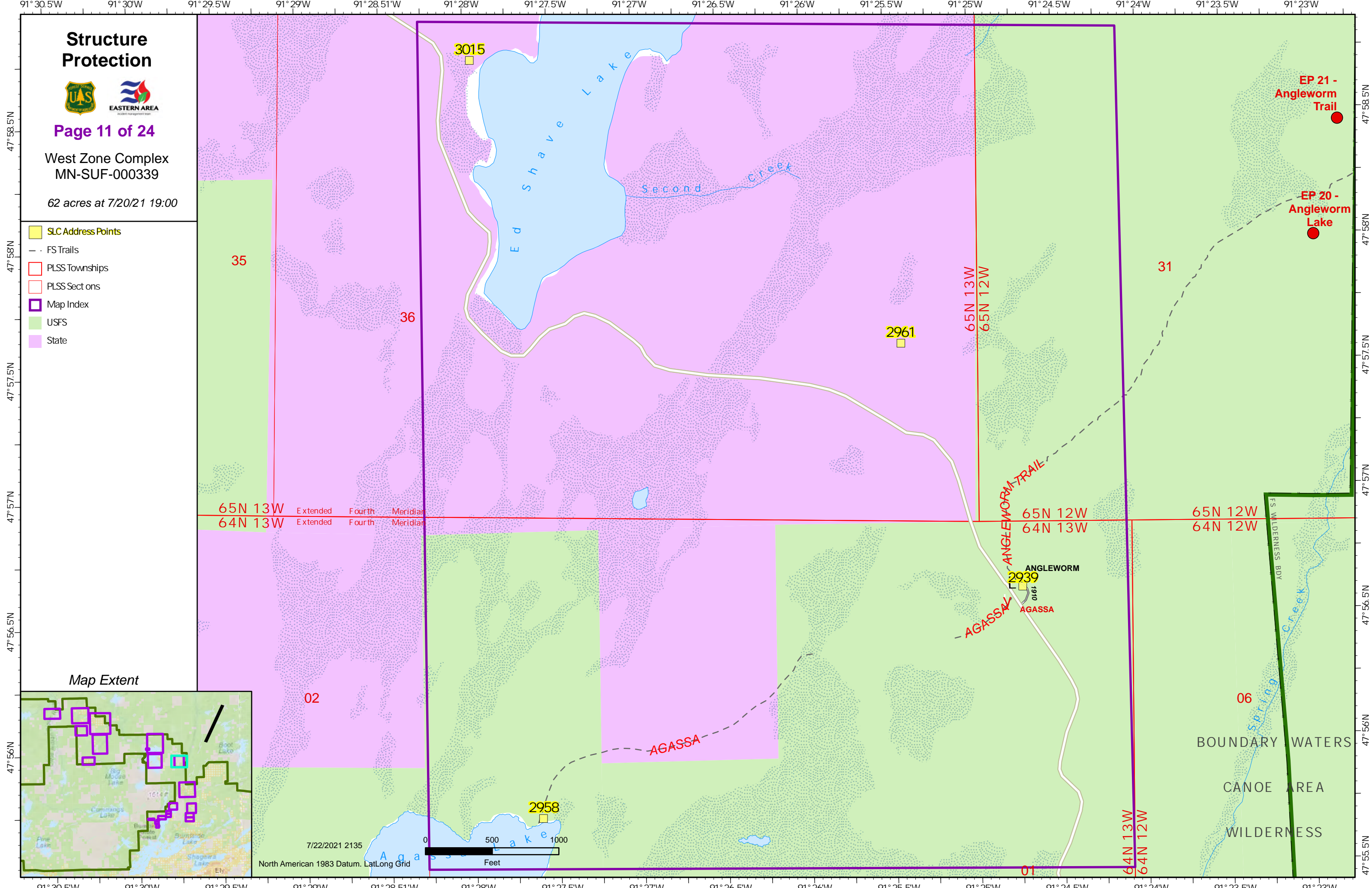


Page 11 of 24

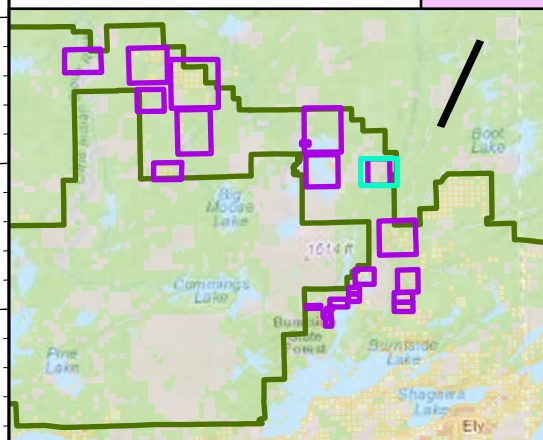
West Zone Complex  
MN-SUF-000339

62 acres at 7/20/21 19:00

- SLC Address Points
- FS Trails
- PLSS Townships
- PLSS Sections
- Map Index
- USFS
- State



Map Extent



7/22/2021 21:35  
North American 1983 Datum, LatLong Grid  
0 500 1000  
Feet

BOUNDARY WATERS  
CANOE AREA  
WILDERNESS

# Structure Protection

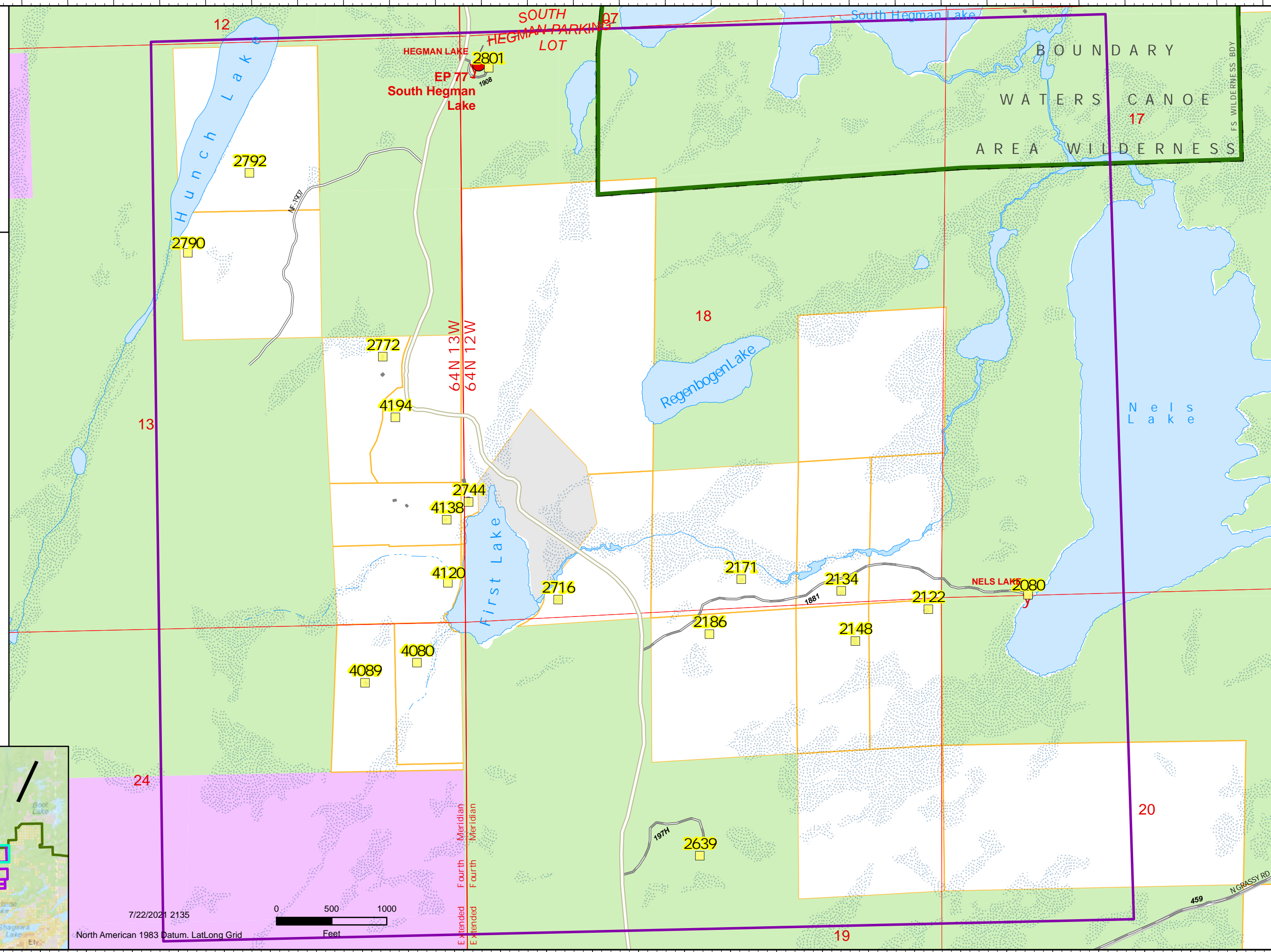


Page 12 of 24

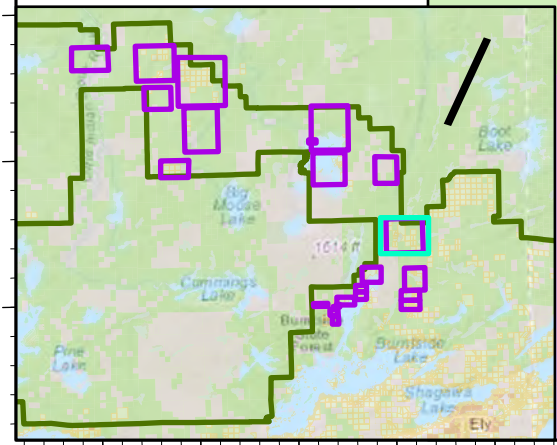
West Zone Complex  
MN-SUF-000339

62 acres at 7/20/21 19:00

- SLC Address Points
- Wilderness Entry Points
- FS Trails
- PLSS Townships
- PLSS Sections
- Wilderness
- Map Index
- USFS
- State
- Private
- Unknown



Map Extent



7/22/2021 21:35  
North American 1983 Datum, LatLong Grid



# Structure Protection

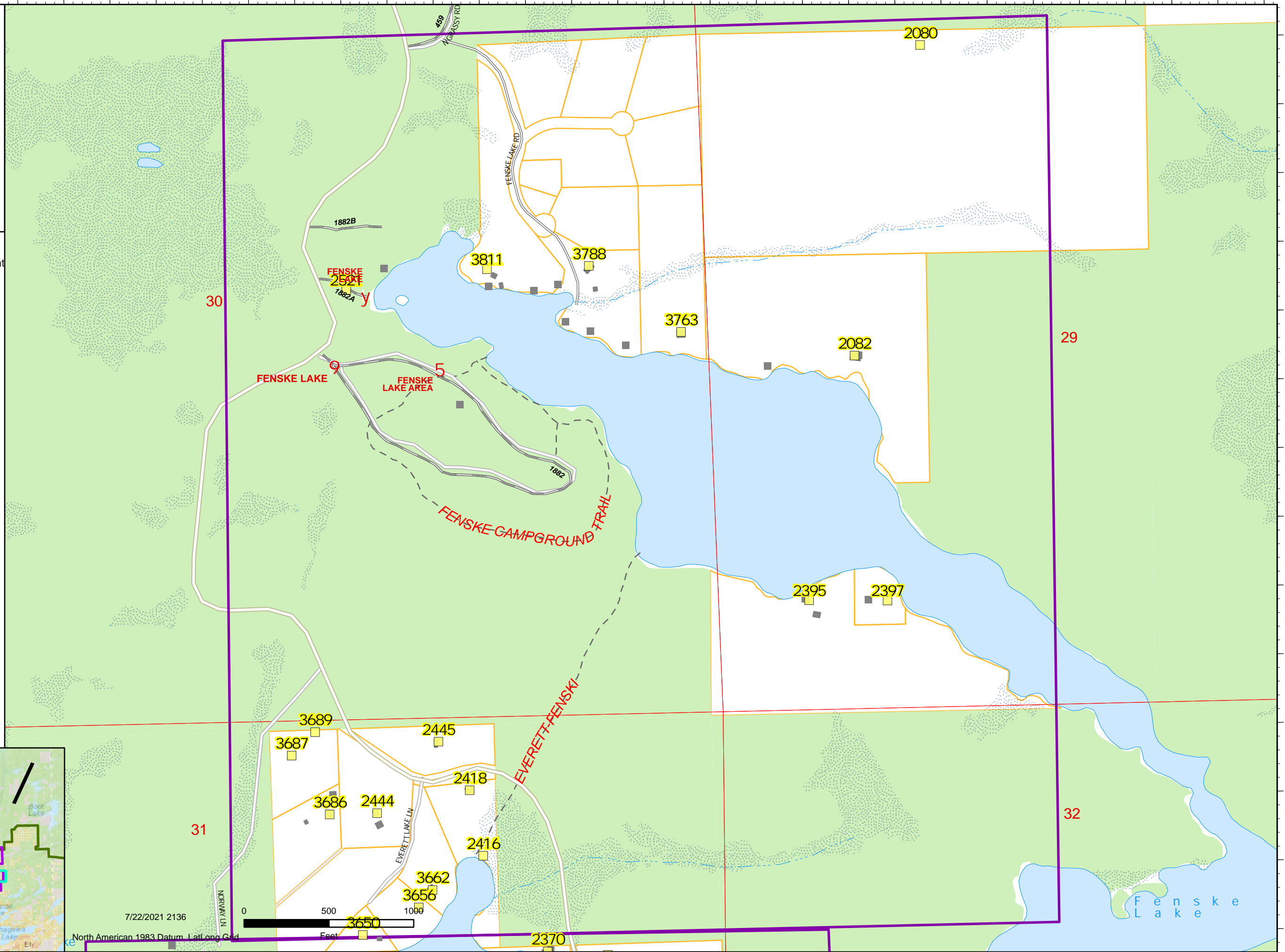


Page 13 of 24

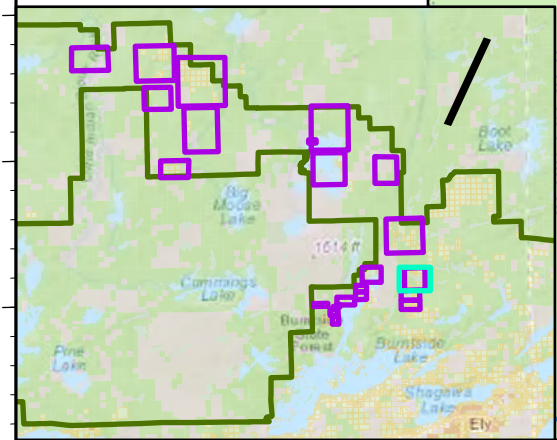
West Zone Complex  
MN-SUF-000339

62 acres at 7/20/21 19:00

- SLC Address Points
- Other Buildings, includes MS Footprint
- FS Trails
- PLSS Townships
- PLSS Sections
- Map Index
- USFS
- Private
- Unknown



Map Extent



# Structure Protection

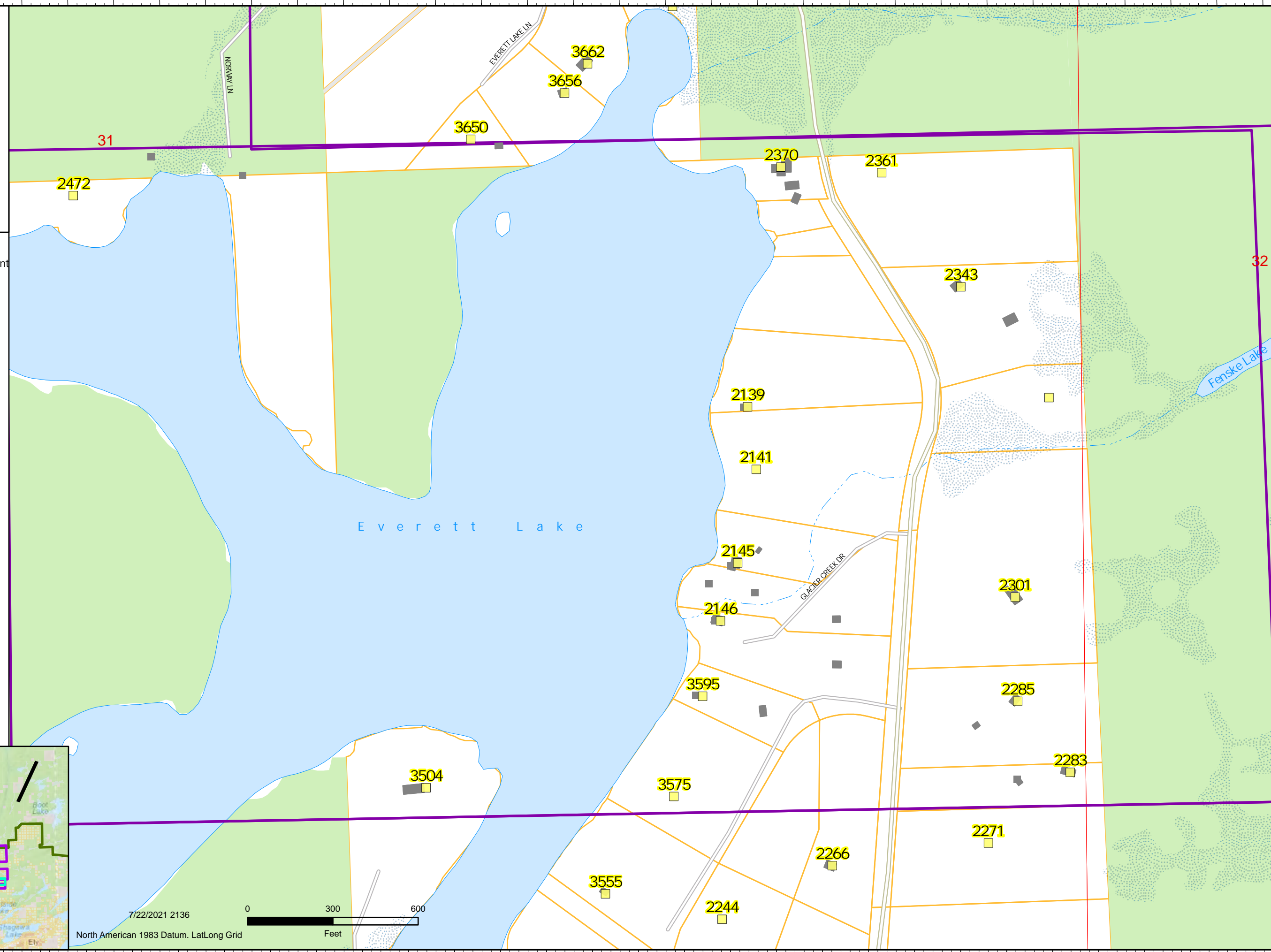


Page 14 of 24

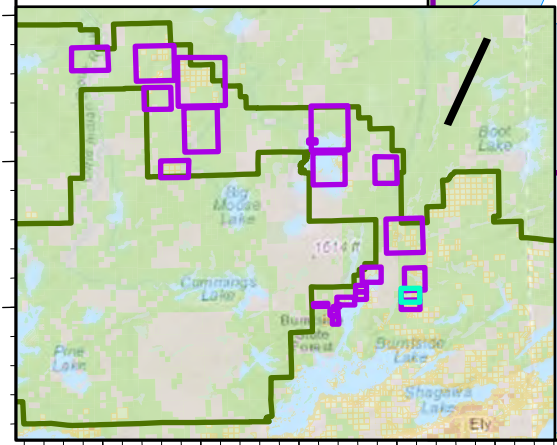
West Zone Complex  
MN-SUF-000339

62 acres at 7/20/21 19:00

- SLC Address Points
- Other Buildings, includes MS Footprint
- PLSS Townships
- PLSS Sections
- Map Index
- USFS
- Private



Map Extent



7/22/2021 21:36  
North American 1983 Datum. LatLong Grid  
0 300 600  
Feet

# Structure Protection

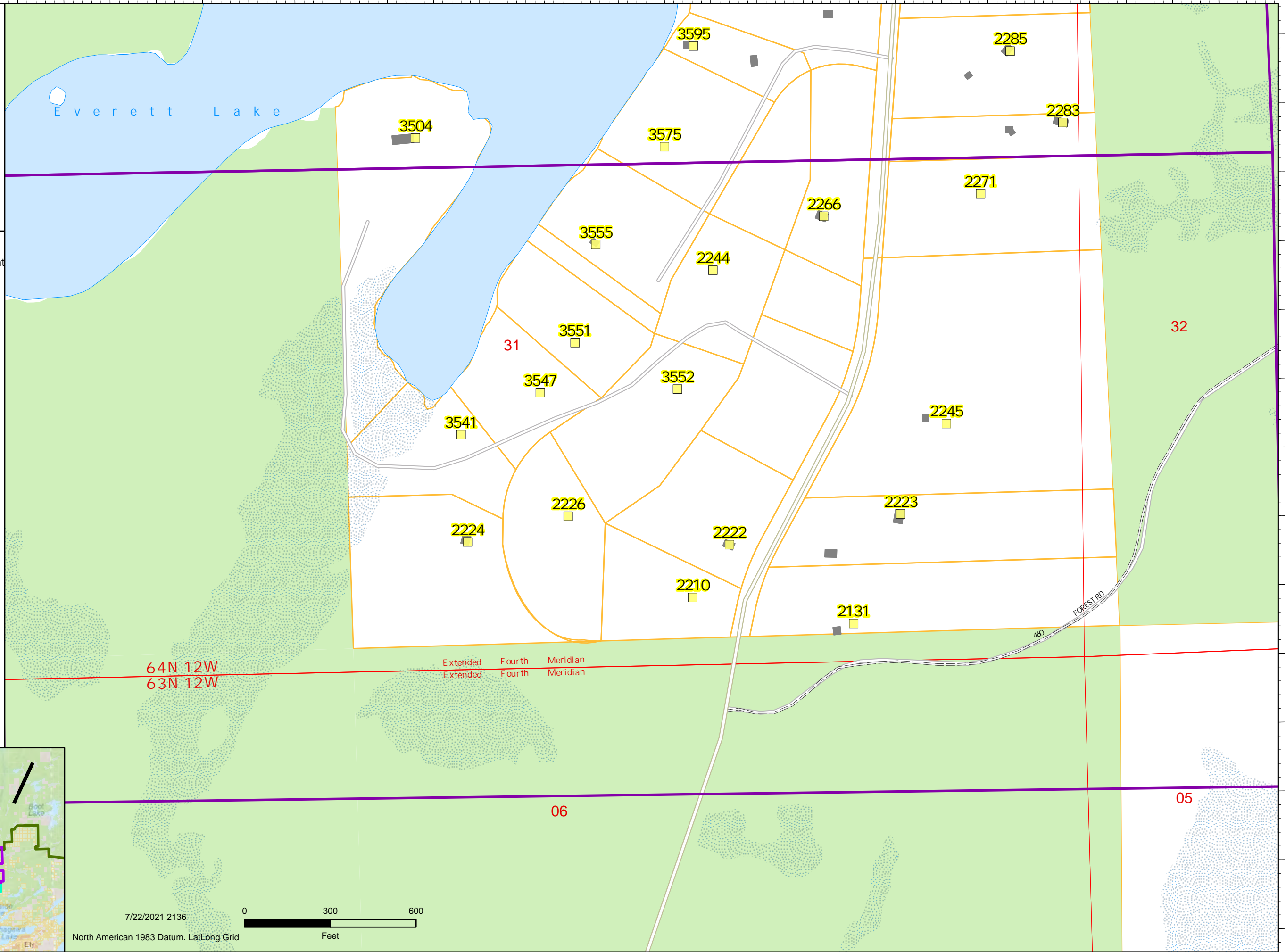


Page 15 of 24

West Zone Complex  
MN-SUF-000339

62 acres at 7/20/21 19:00

- SLC Address Points
- Other Buildings, includes MS Footprint
- PLSS Townships
- PLSS Sections
- Map Index
- USFS
- Private



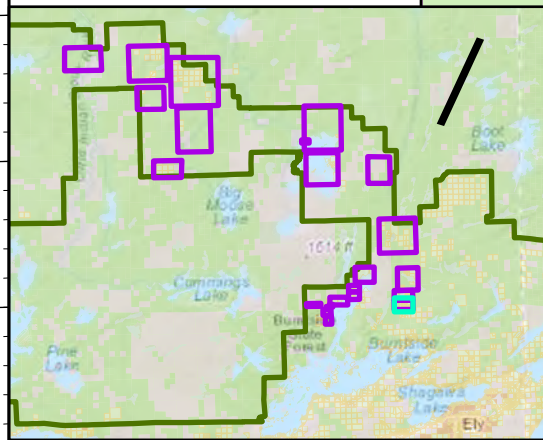
64N 12W  
63N 12W

Extended Fourth Meridian  
Extended Fourth Meridian

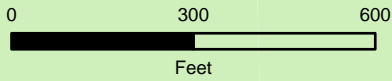
06

05

Map Extent



7/22/2021 2136



North American 1983 Datum, LatLong Grid

# Structure Protection



Page 16 of 24

West Zone Complex  
MN-SUF-000339

62 acres at 7/20/21 19:00

- SLC Address Points
- Other Buildings, includes MS Footprint
- FS Trails
- PLSS Townships
- PLSS Sections
- Wilderness
- Map Index
- USFS
- State
- Private

BOUNDARY WATERS

CANOE  
AREA WILDERNESS

FS WILDERNESS BDY

N ARM RD

N ARM RD

BURNTSIDE LAKE

26

SLIM LAKE

3755

4580

3793

3754

N. ARM  
BURNTSIDE

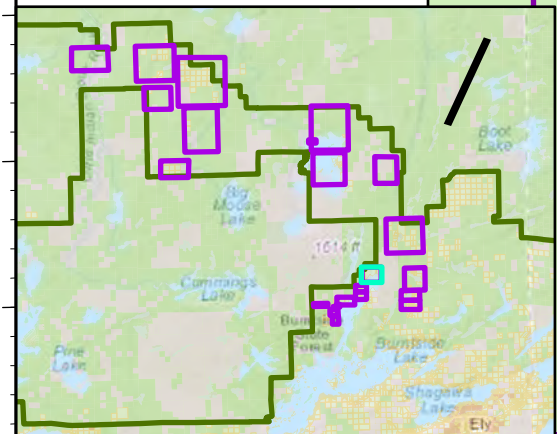
4585

3788

3790

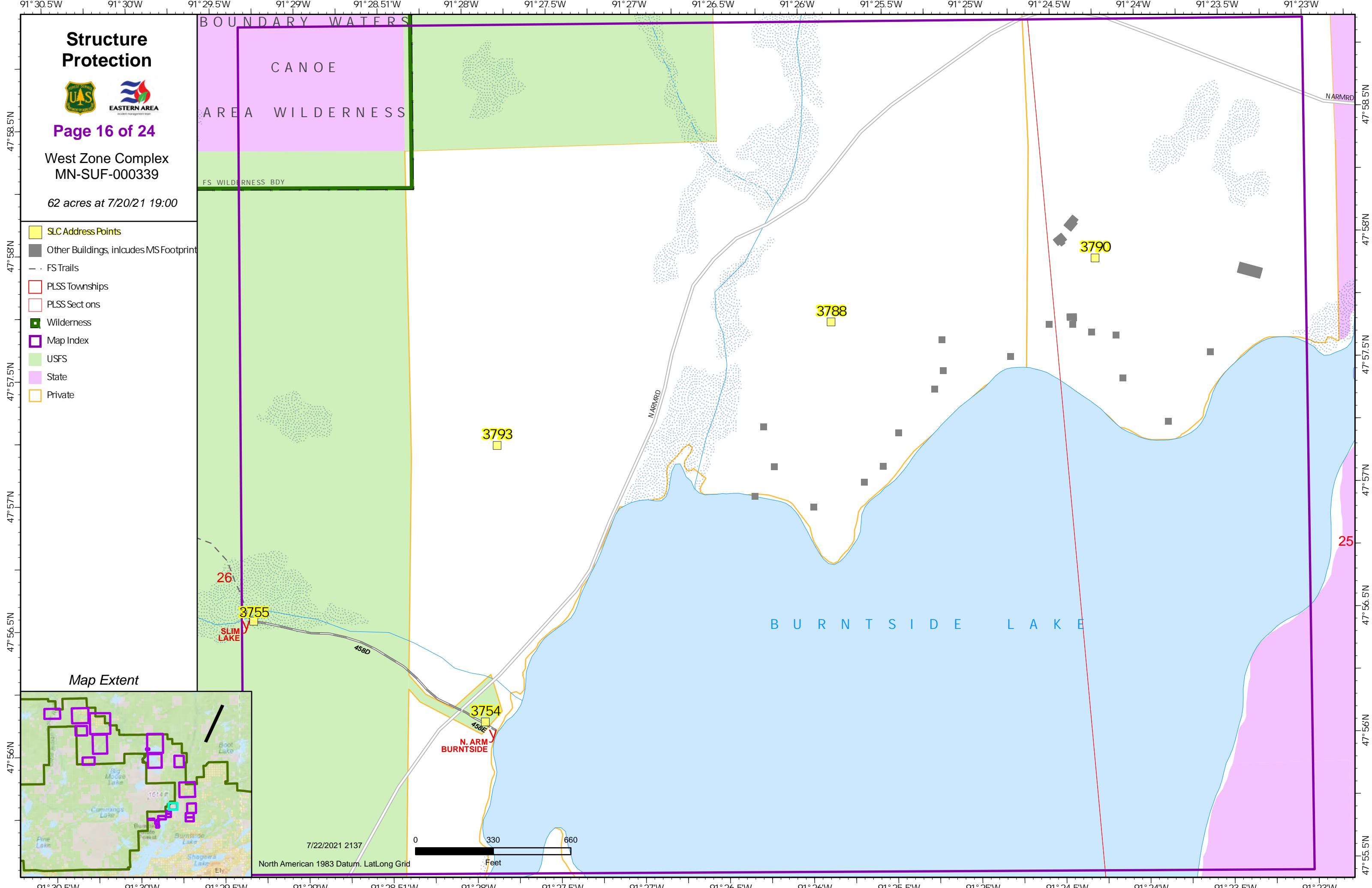
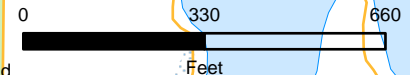
25

Map Extent



7/22/2021 21:37

North American 1983 Datum, LatLong Grid





# Structure Protection



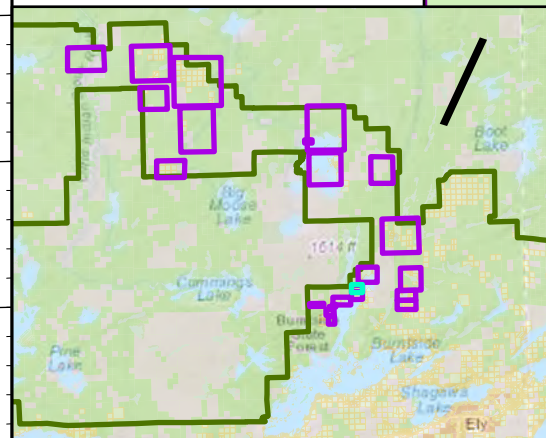
Page 17 of 24

West Zone Complex  
MN-SUF-000339

62 acres at 7/20/21 19:00

- SLC Address Points
- Other Buildings, includes MS Footprint
- PLSS Townships
- PLSS Sections
- Map Index
- USFS
- Private

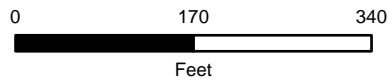
Map Extent



3680

7/22/2021 2137

North American 1983 Datum, LatLong Grid



26

3718

3716

3714

3708

3696

3692

3688

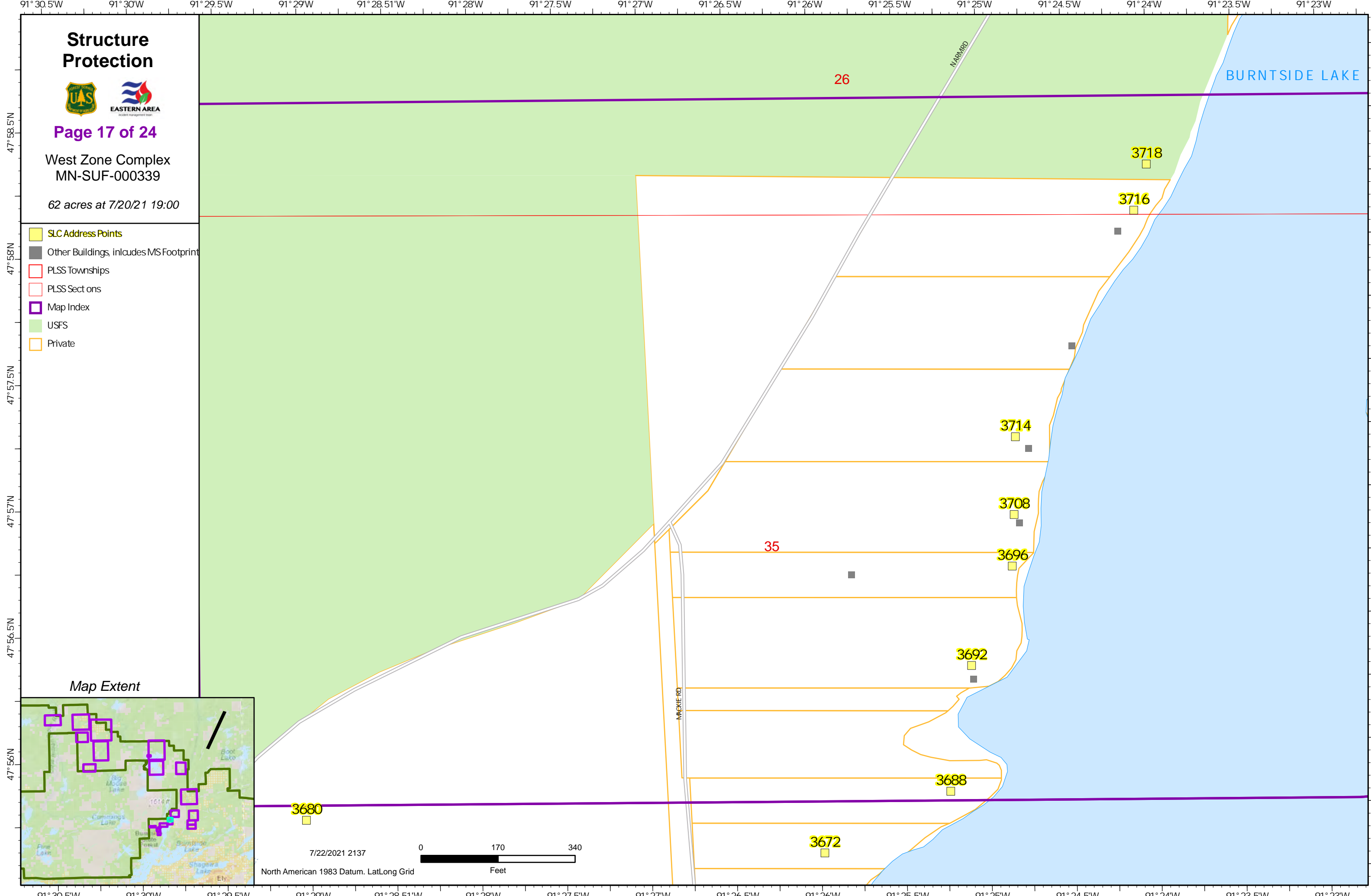
3672

35

BURNTSIDE LAKE

MACKIE RD

MACKIE RD



# Structure Protection

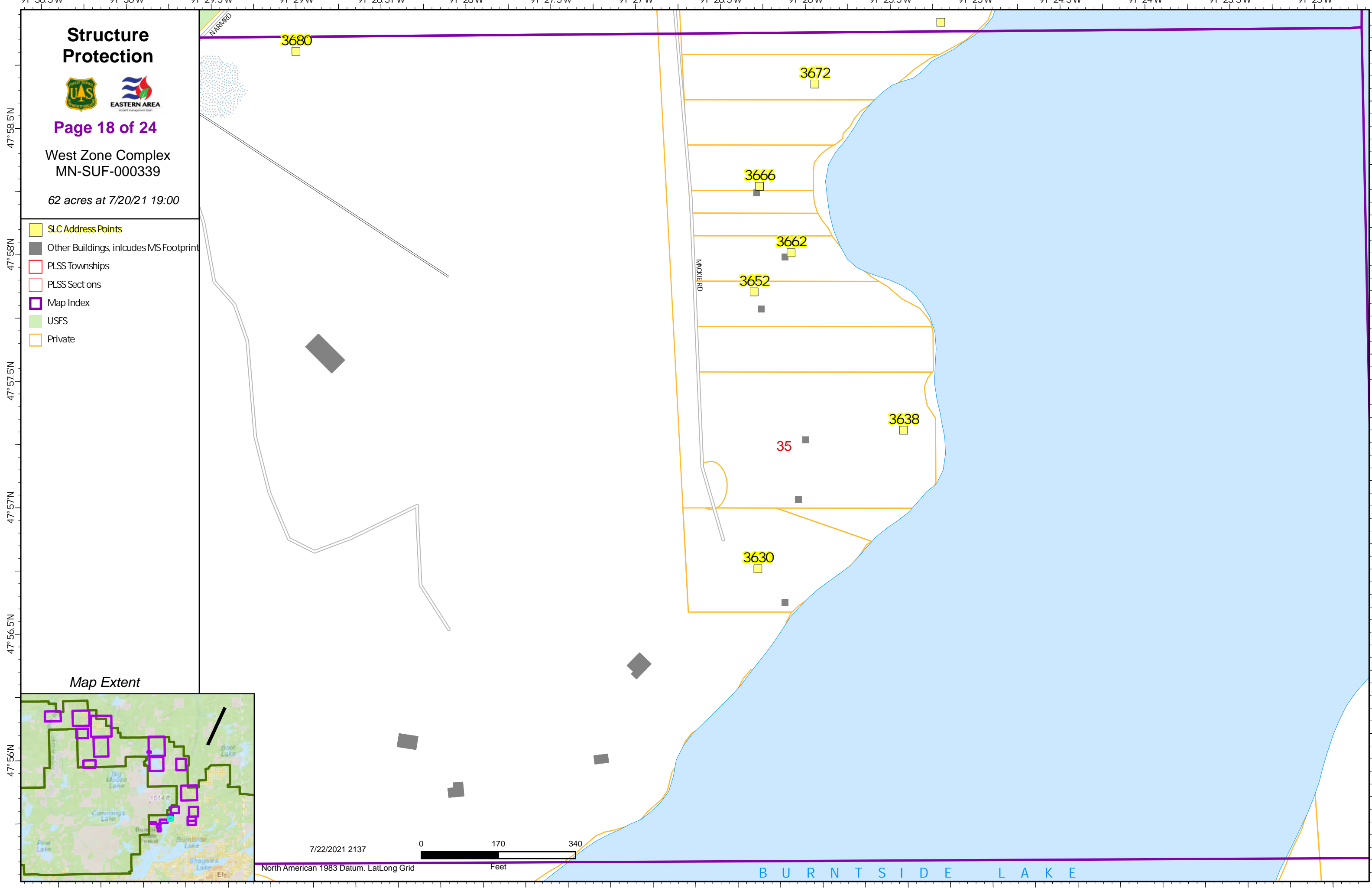


Page 18 of 24

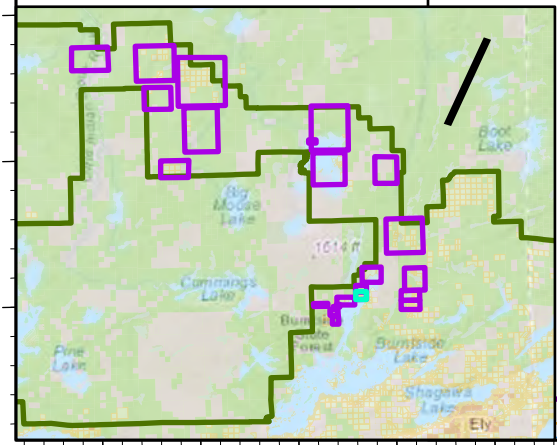
West Zone Complex  
MN-SUF-000339

62 acres at 7/20/21 19:00

- SLC Address Points
- Other Buildings, includes MS Footprint
- PLSS Townships
- PLSS Sections
- Map Index
- USFS
- Private



Map Extent



7/22/2021 2137  
0 170 340  
Feet

North American 1983 Datum. LatLong Grid

BURNTSIDE LAKE

# Structure Protection

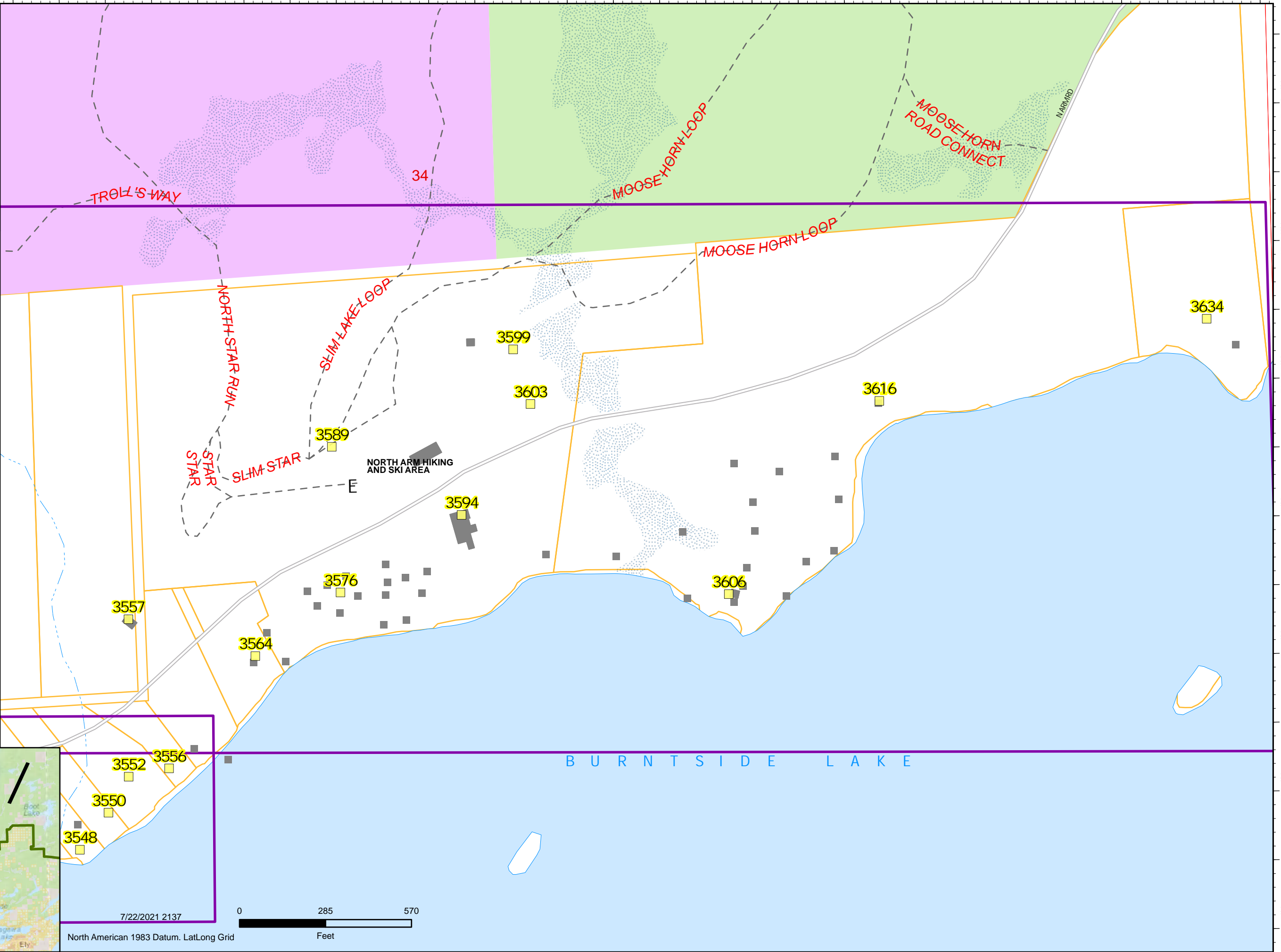


Page 19 of 24

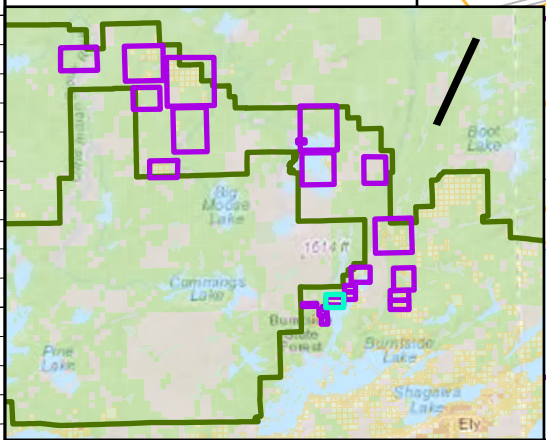
West Zone Complex  
MN-SUF-000339

62 acres at 7/20/21 19:00

- SLC Address Points
- Other Buildings, includes MS Footprint
- FS Trails
- PLSS Townships
- PLSS Sect ons
- Map Index
- USFS
- State
- Private



Map Extent



7/22/2021 21:37  
North American 1983 Datum. LatLong Grid  
0 285 570  
Feet

# Structure Protection

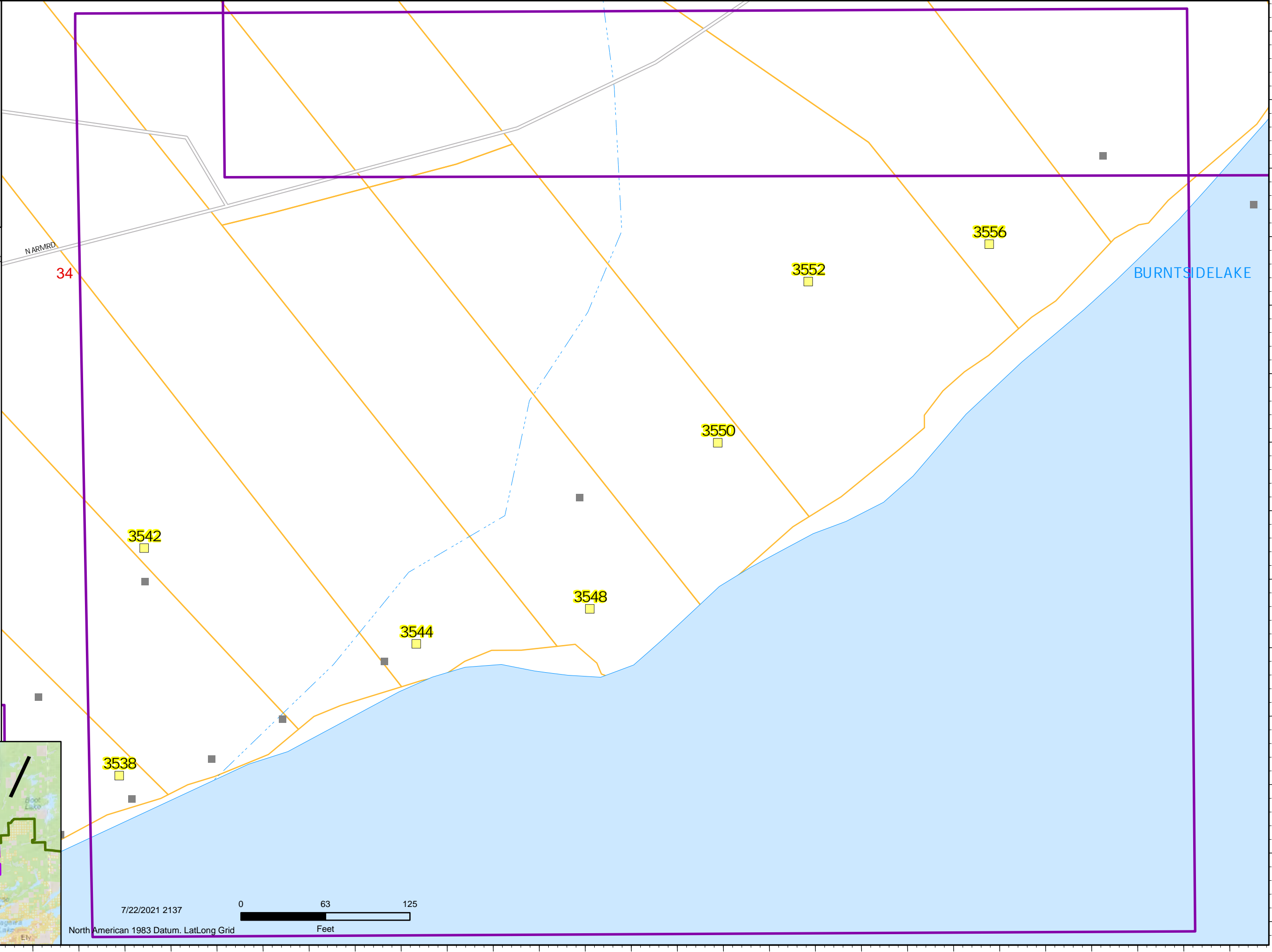


Page 20 of 24

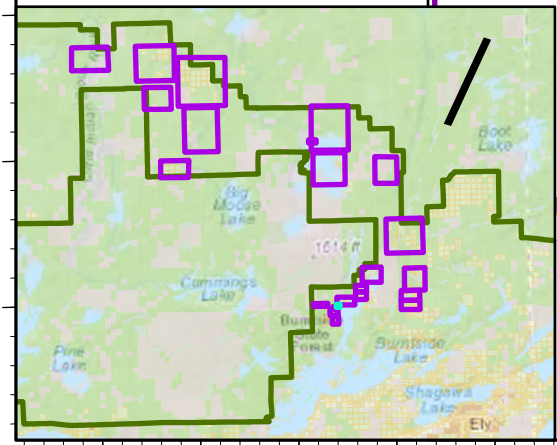
West Zone Complex  
MN-SUF-000339

62 acres at 7/20/21 19:00

- SLC Address Points
- Other Buildings, includes MS Footprint
- PLSS Townships
- PLSS Sections
- Map Index
- Private



Map Extent



7/22/2021 2137  
0 63 125  
North American 1983 Datum, LatLong Grid  
Feet

# Structure Protection

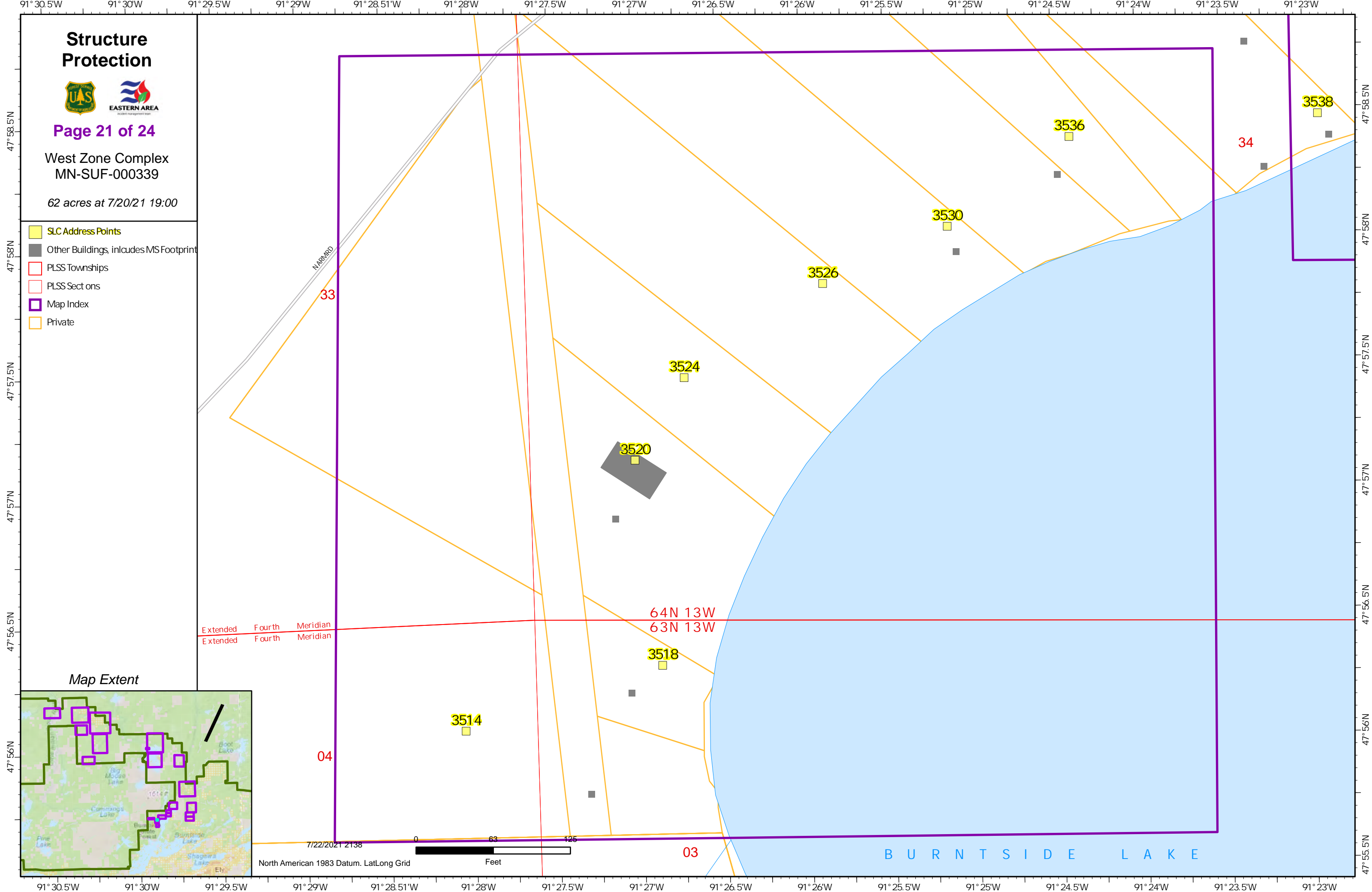


Page 21 of 24

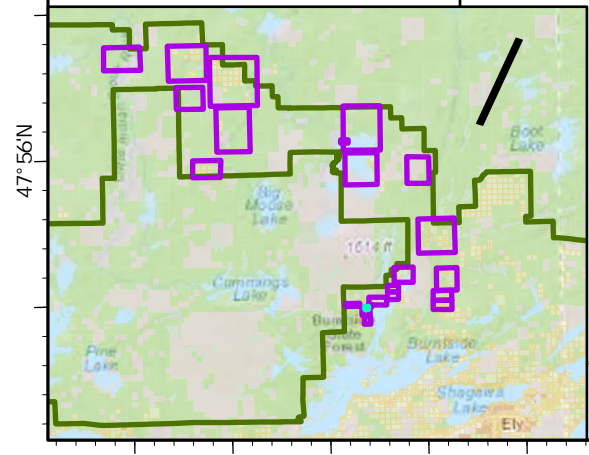
West Zone Complex  
MN-SUF-000339

62 acres at 7/20/21 19:00

- SLC Address Points
- Other Buildings, includes MS Footprint
- PLSS Townships
- PLSS Sections
- Map Index
- Private



Map Extent



7/22/2021 21:38  
North American 1983 Datum, LatLong Grid  
Feet

BURNTSIDE LAKE

# Structure Protection

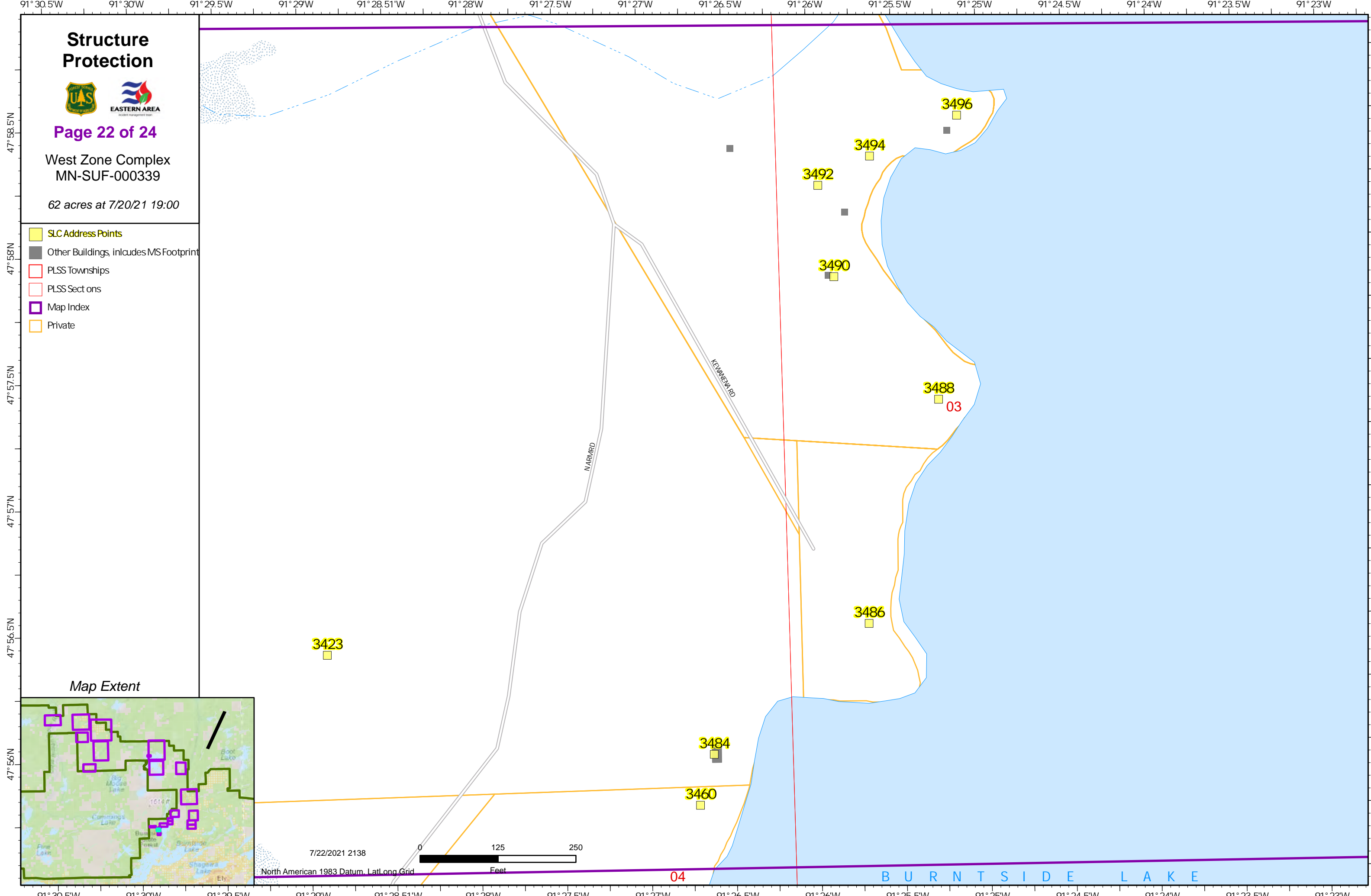


Page 22 of 24

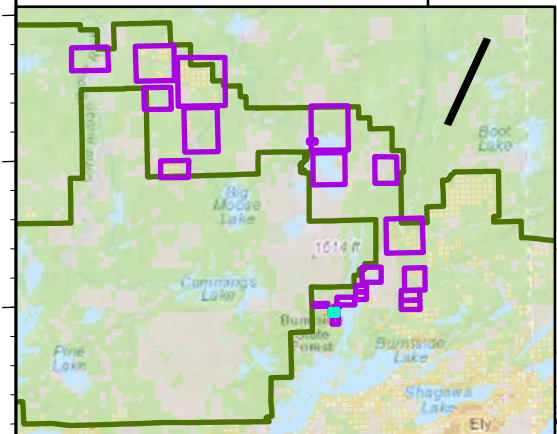
West Zone Complex  
MN-SUF-000339

62 acres at 7/20/21 19:00

- SLC Address Points
- Other Buildings, includes MS Footprint
- PLSS Townships
- PLSS Sections
- Map Index
- Private



Map Extent



7/22/2021 2138  
North American 1983 Datum, Lat/Long Grid  
0 125 250  
Feet

BURNTSIDE LAKE

# Structure Protection

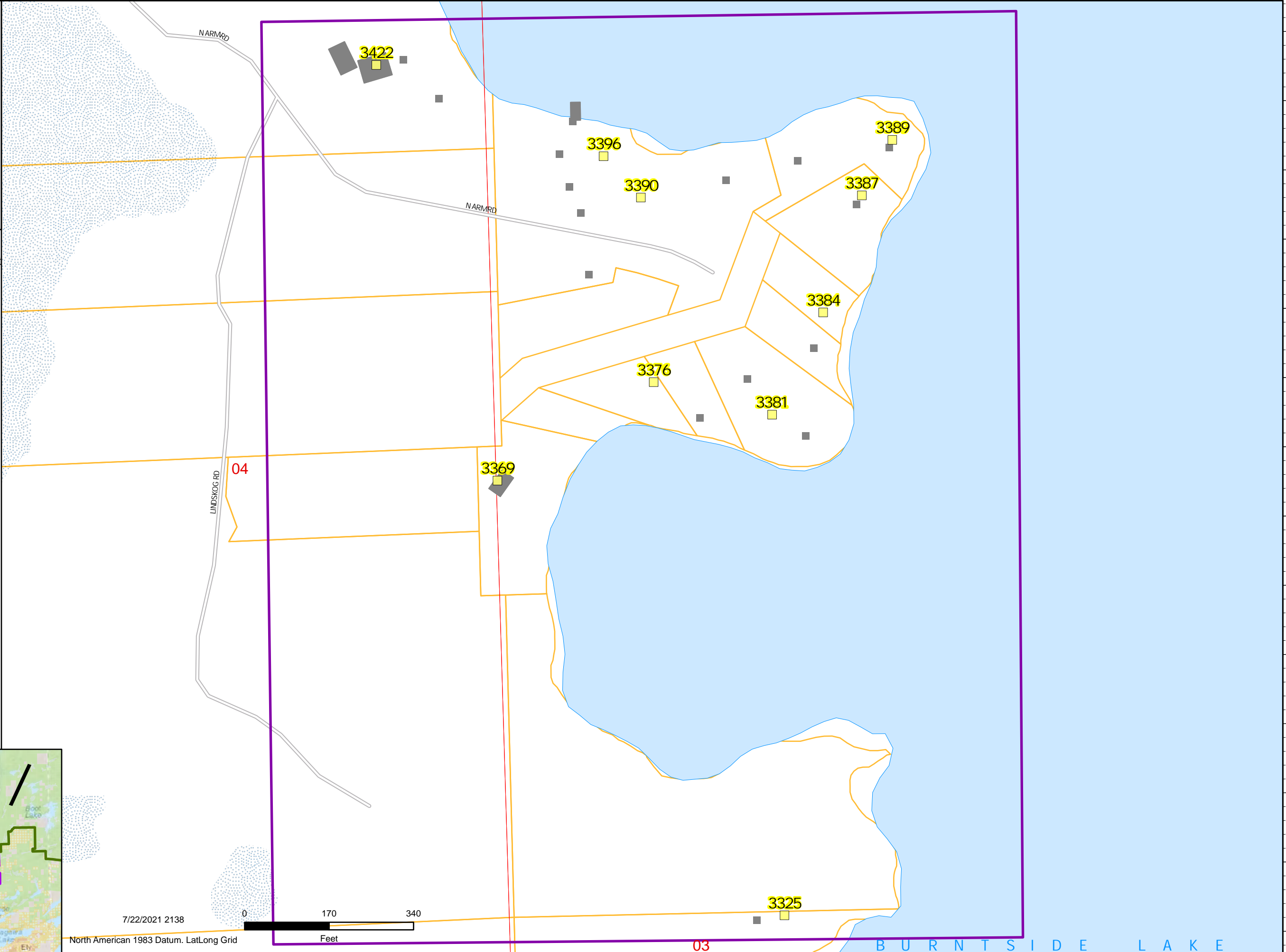


Page 23 of 24

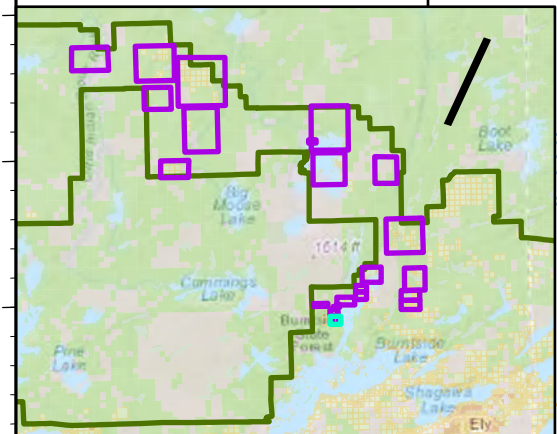
West Zone Complex  
MN-SUF-000339

62 acres at 7/20/21 19:00

- SLC Address Points
- Other Buildings, includes MS Footprint
- PLSS Townships
- PLSS Sections
- Map Index
- Private



Map Extent



7/22/2021 2138  
North American 1983 Datum, LatLong Grid

BURNTSIDE LAKE

# Structure Protection

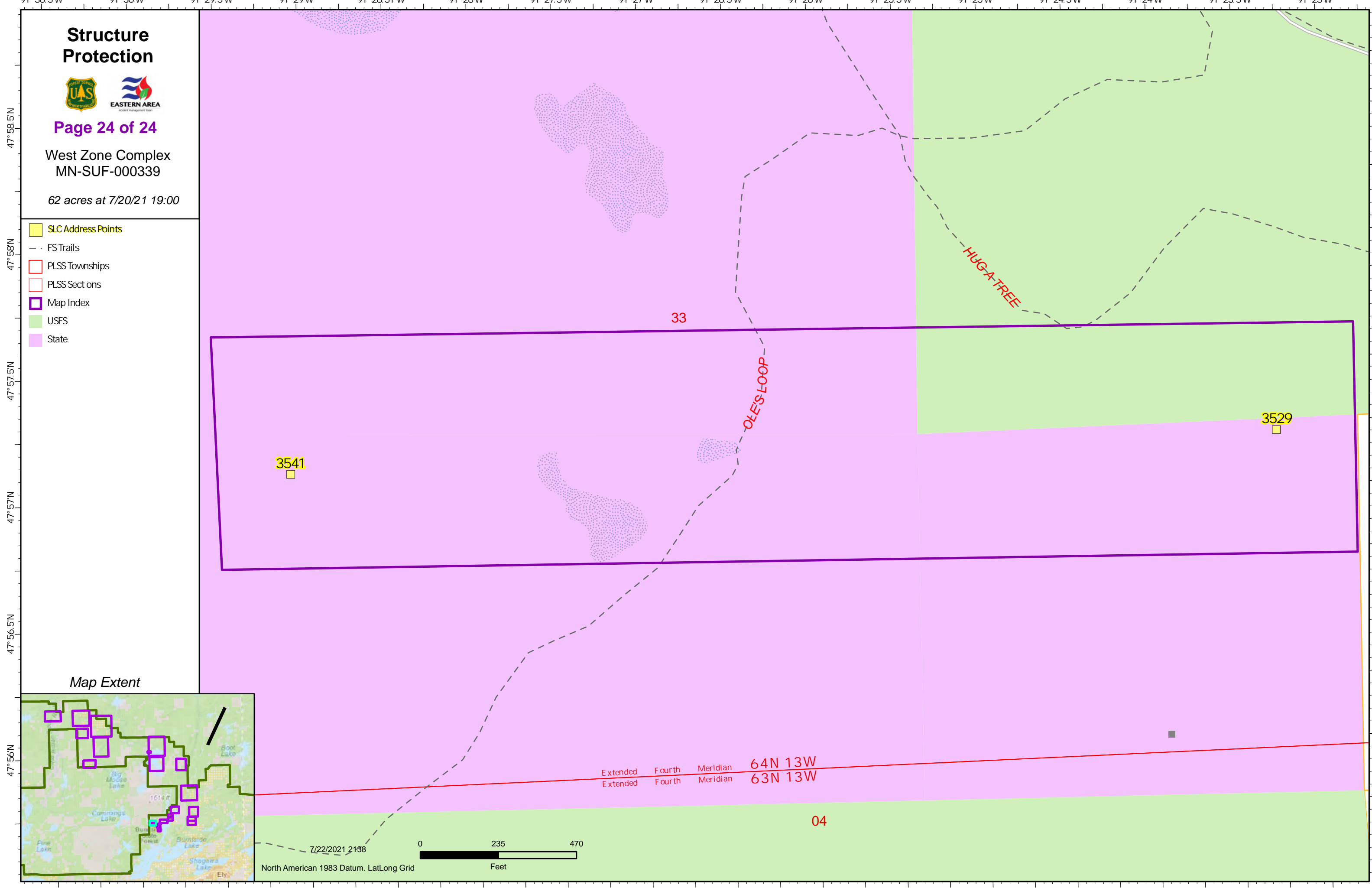


Page 24 of 24

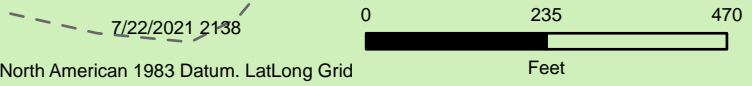
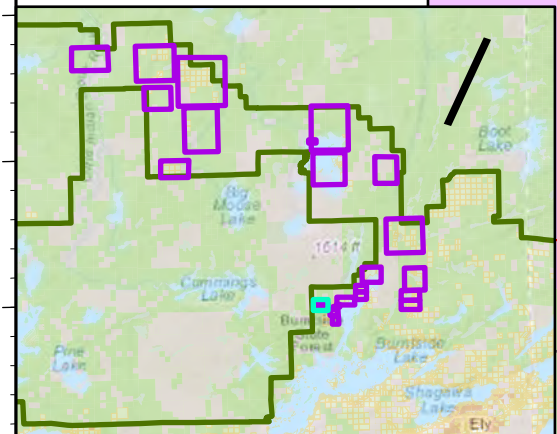
West Zone Complex  
MN-SUF-000339

62 acres at 7/20/21 19:00

- SLC Address Points
- FS Trails
- PLSS Townships
- PLSS Sections
- Map Index
- USFS
- State



Map Extent



Extended Fourth Meridian 64N 13W  
Extended Fourth Meridian 63N 13W

04

33

3541

3529

HUG-A-TREE

OLE'S LOOP