

Structure Protection



Page 1 of 24

West Zone Complex
MN-SUF-000339

62 acres at 7/20/21 19:00

- SLC Address Points
- Other Buildings, includes MS Footprint
- Wilderness Entry Points
- Trailhead
- Carry-In
- State Aid Road
- TrailNFS_Publish
- Gravel Road
- Road, Not Maintained for Passenger Car
- Local Roads
- St. Louis County Evacuation Zones

ZONE D

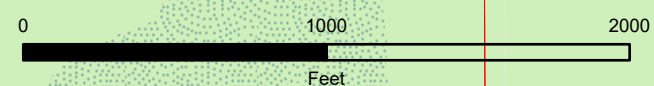
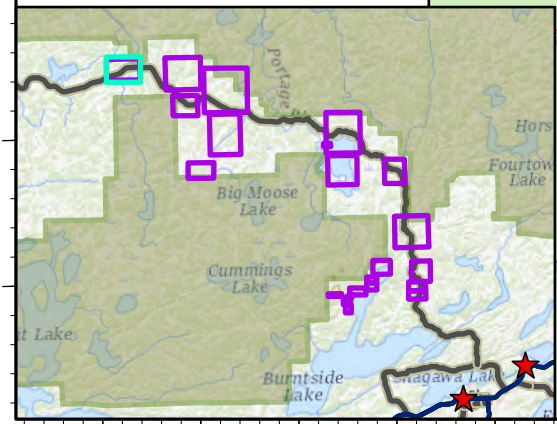
BOUNDARY WATERS
Extended Fourth Meridian
Extended Fourth Meridian
CANOE AREA WILDERNESS
02 WILDERNESS BDY
01 WILDERNESS BDY

EP 14 - Little Indian Sioux River (N of Echo Trail)

4937

LITTLE INDIAN SIOUX RIVER

Map Extent



7/24/2021 1938
North American 1983














Structure Protection



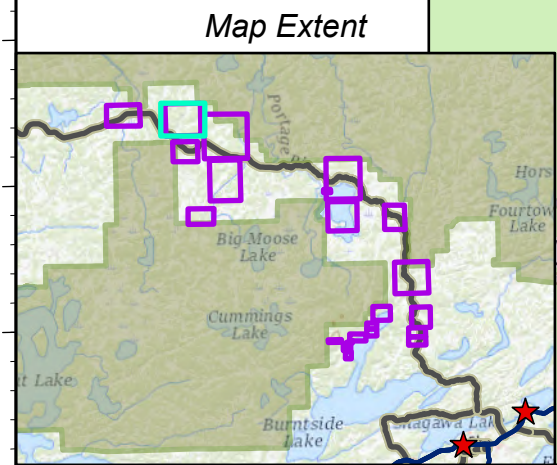
Page 2 of 24

West Zone Complex
MN-SUF-000339

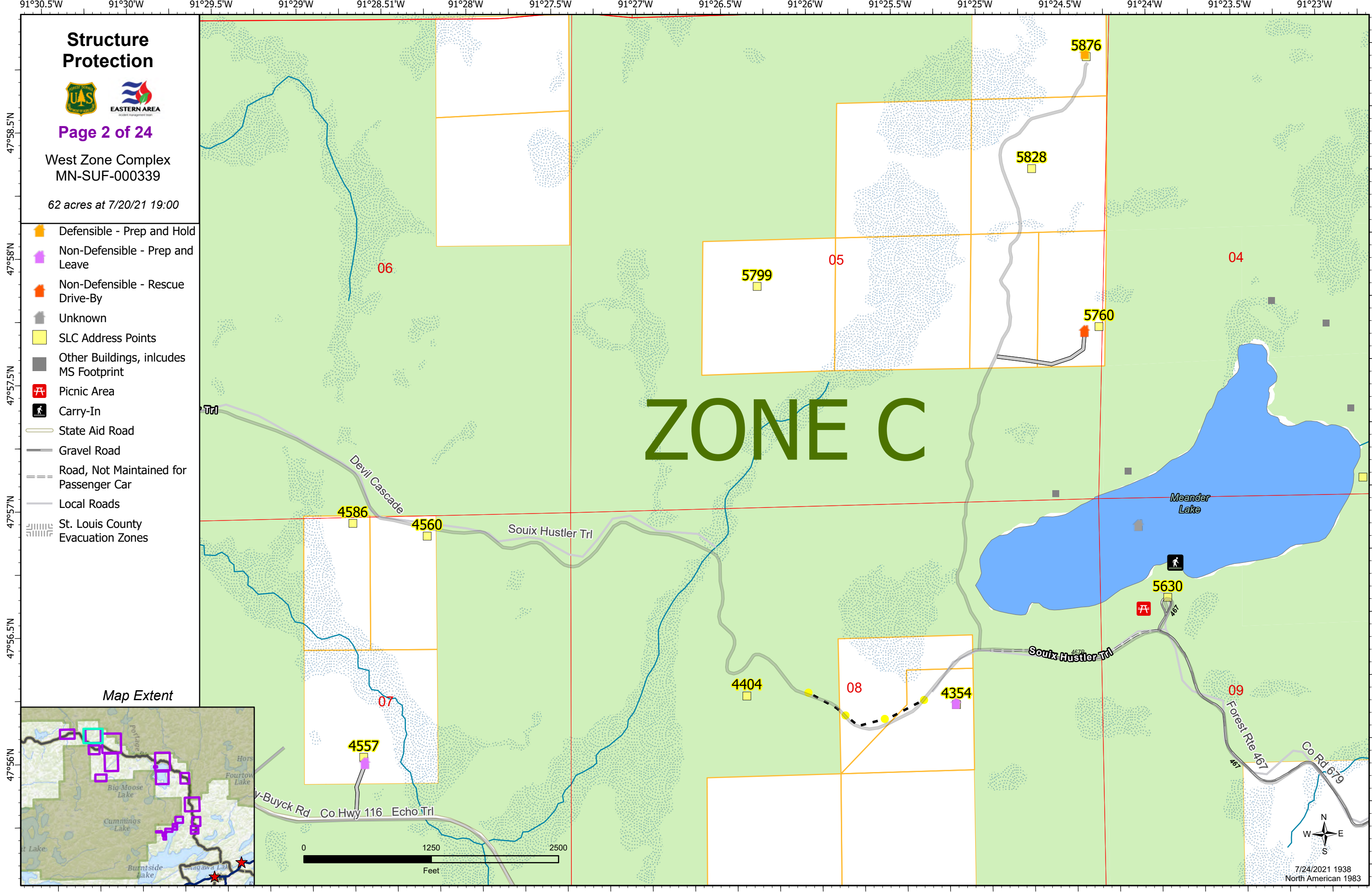
62 acres at 7/20/21 19:00

-  Defensible - Prep and Hold
-  Non-Defensible - Prep and Leave
-  Non-Defensible - Rescue Drive-By
-  Unknown
-  SLC Address Points
-  Other Buildings, includes MS Footprint
-  Picnic Area
-  Carry-In
-  State Aid Road
-  Gravel Road
-  Road, Not Maintained for Passenger Car
-  Local Roads
-  St. Louis County Evacuation Zones

ZONE C



7/24/2021 1938
North American 1983










Structure Protection

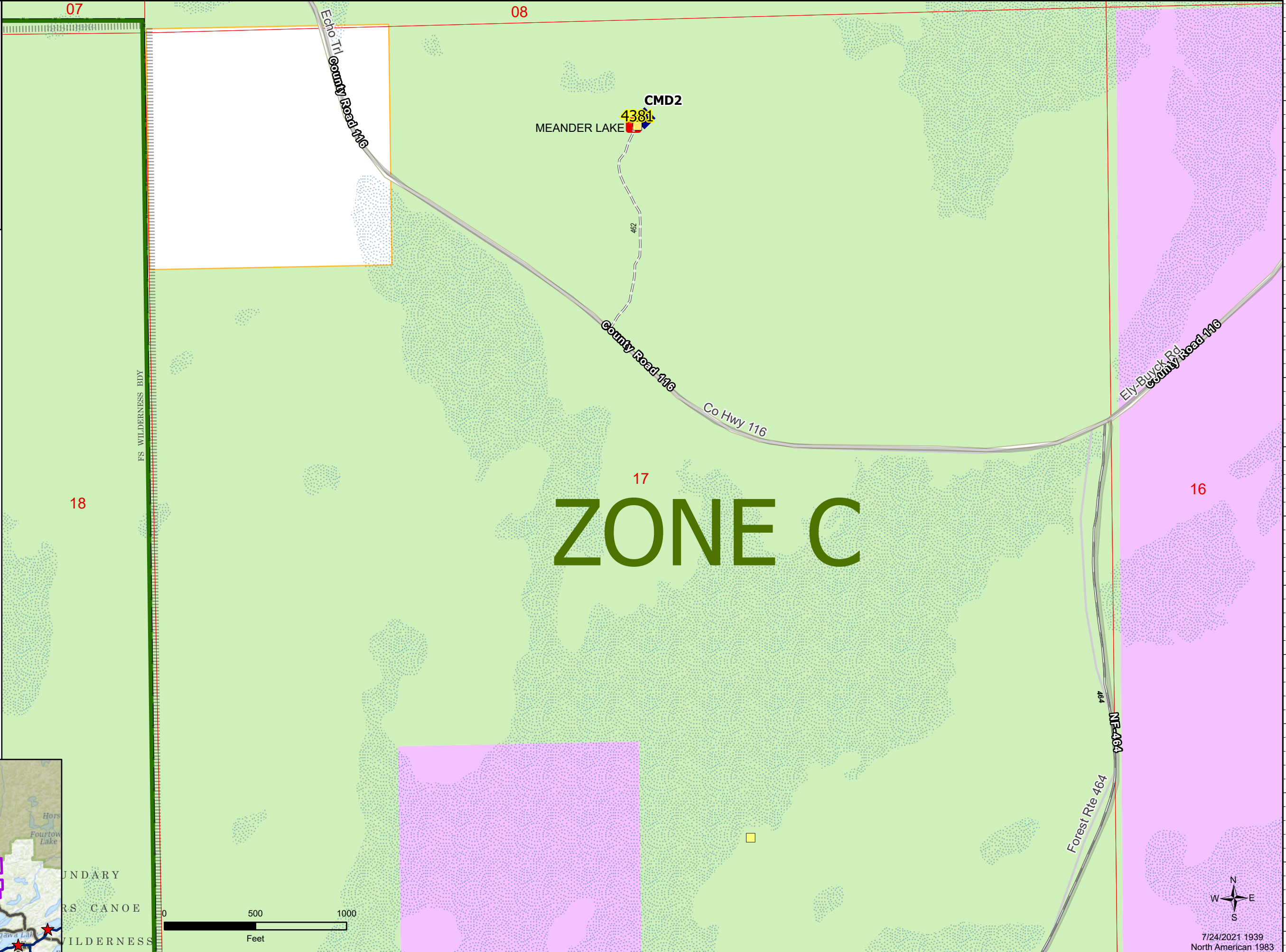


Page 3 of 24


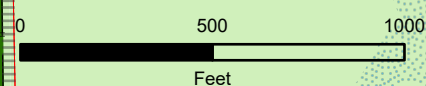
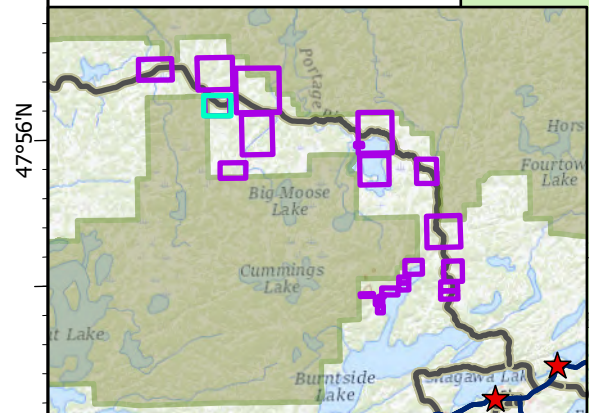
West Zone Complex
MN-SUF-000339

62 acres at 7/20/21 19:00

-  SLC Address Points
-  Util_CommSite_SpecUse
-  State Aid Road
-  Gravel Road
-  Road, Not Maintained for Passenger Car
-  Local Roads
-  St. Louis County Evacuation Zones



Map Extent



7/24/2021 1939
North American 1983

















Structure Protection



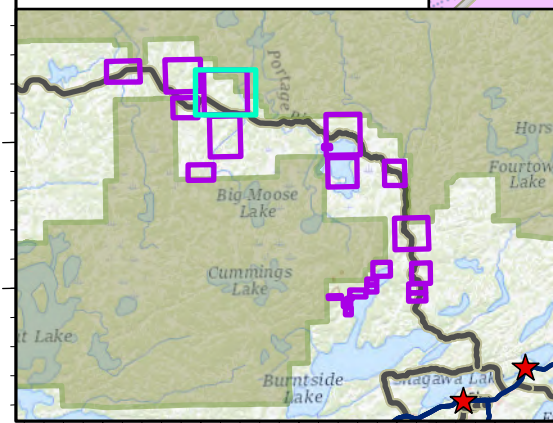
Page 4 of 24

West Zone Complex
MN-SUF-000339

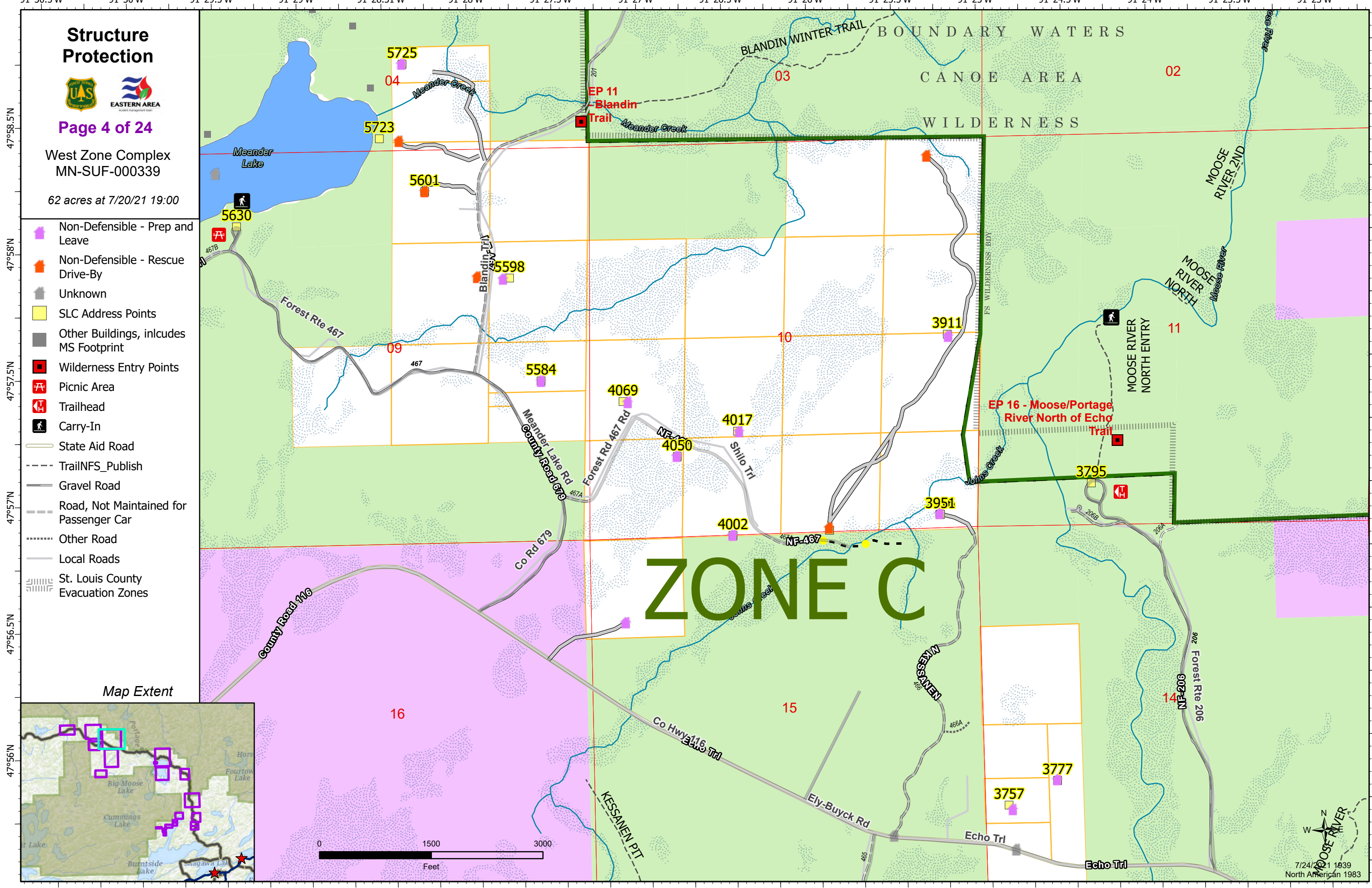
62 acres at 7/20/21 19:00

-  Non-Defensible - Prep and Leave
-  Non-Defensible - Rescue Drive-By
-  Unknown
-  SLC Address Points
-  Other Buildings, includes MS Footprint
-  Wilderness Entry Points
-  Picnic Area
-  Trailhead
-  Carry-In
-  State Aid Road
-  TrailNFS_Publish
-  Gravel Road
-  Road, Not Maintained for Passenger Car
-  Other Road
-  Local Roads
-  St. Louis County Evacuation Zones

Map Extent



ZONE C



7/24/21 11:03:39
North American 1983

Structure Protection



Page 5 of 24

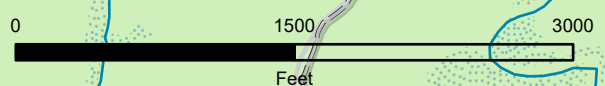
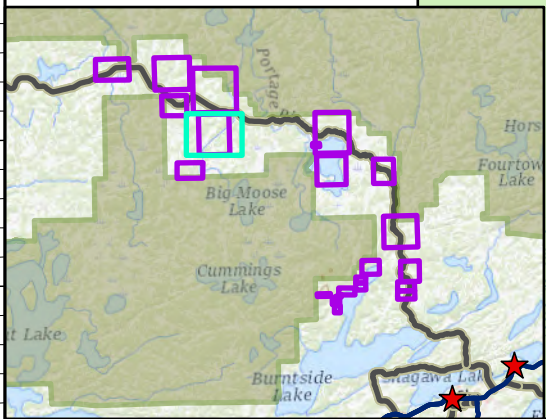
West Zone Complex
MN-SUF-000339

62 acres at 7/20/21 19:00

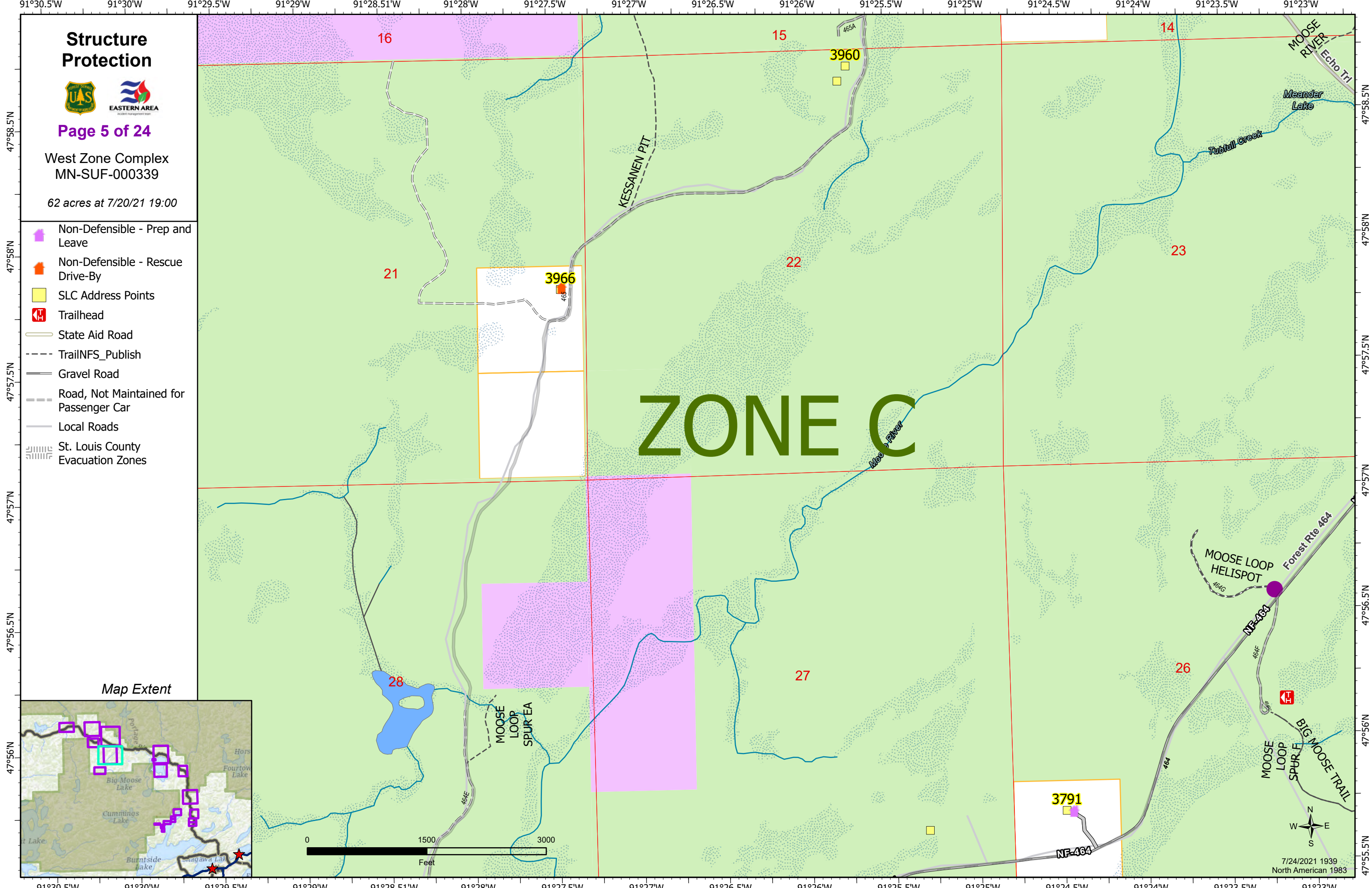
- Non-Defensible - Prep and Leave
- Non-Defensible - Rescue Drive-By
- SLC Address Points
- Trailhead
- State Aid Road
- TrailNFS_Publish
- Gravel Road
- Road, Not Maintained for Passenger Car
- Local Roads
- St. Louis County Evacuation Zones

ZONE C

Map Extent



7/24/2021 1939
North American 1983












Structure Protection



Page 6 of 24

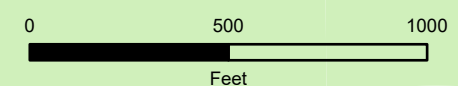
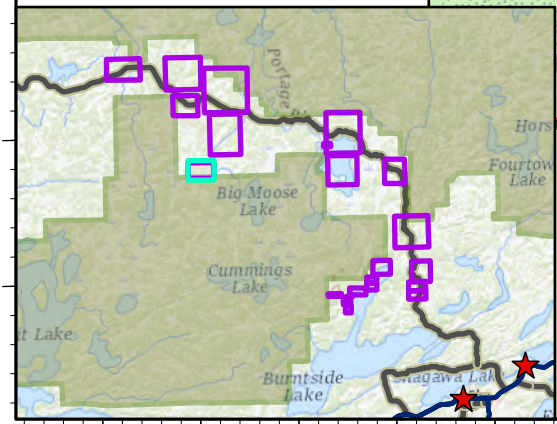
West Zone Complex
MN-SUF-000339

62 acres at 7/20/21 19:00

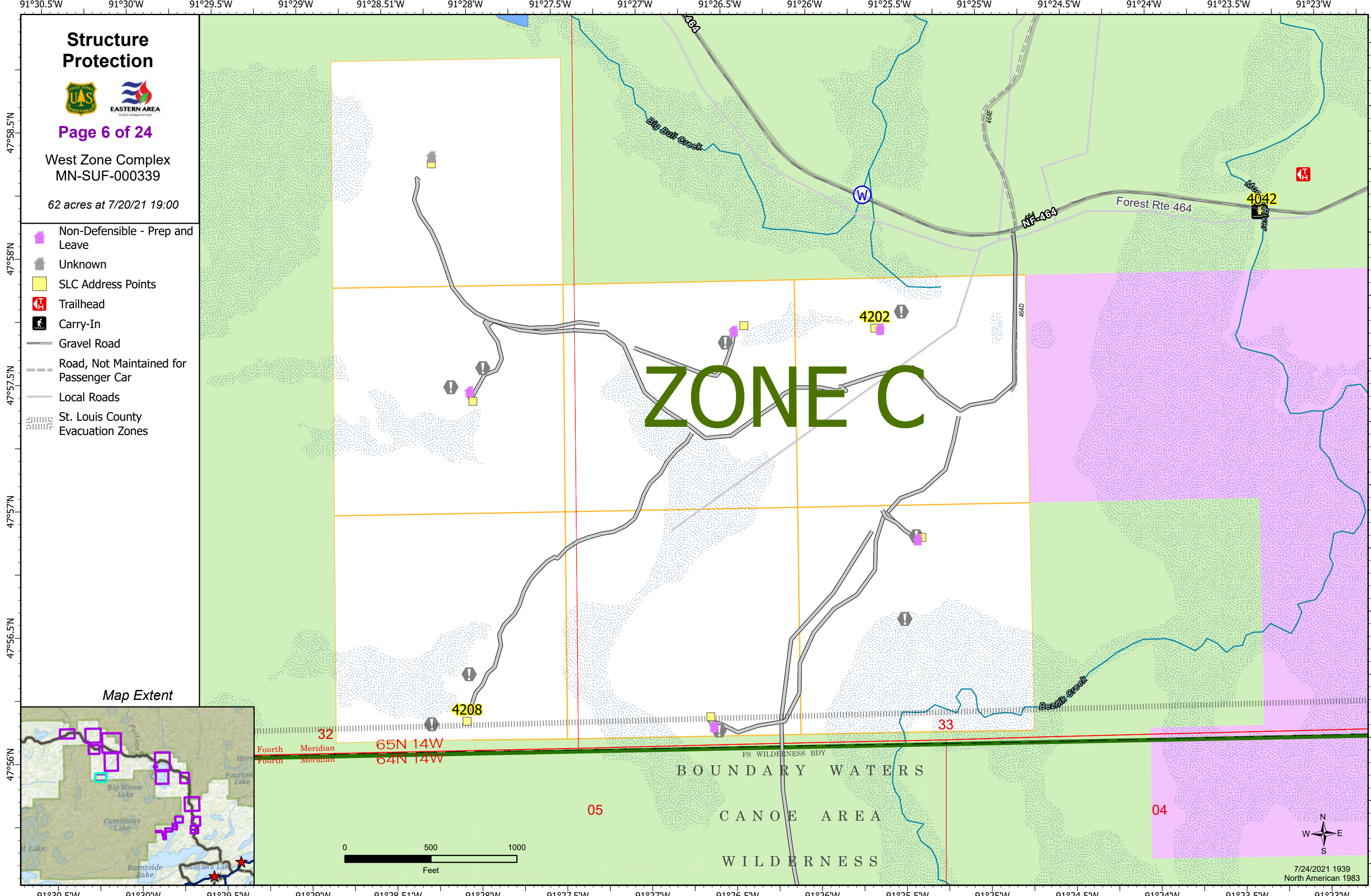
-  Non-Defensible - Prep and Leave
-  Unknown
-  SLC Address Points
-  Trailhead
-  Carry-In
-  Gravel Road
-  Road, Not Maintained for Passenger Car
-  Local Roads
-  St. Louis County Evacuation Zones

ZONE C

Map Extent



7/24/2021 1939
North American 1983



Structure Protection



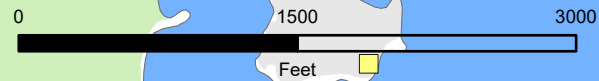
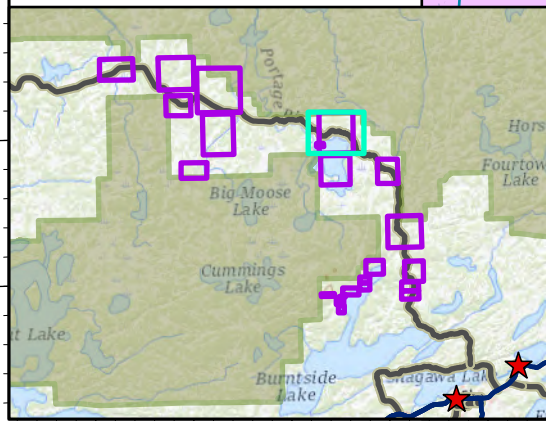
Page 7 of 24

West Zone Complex
MN-SUF-000339

62 acres at 7/20/21 19:00

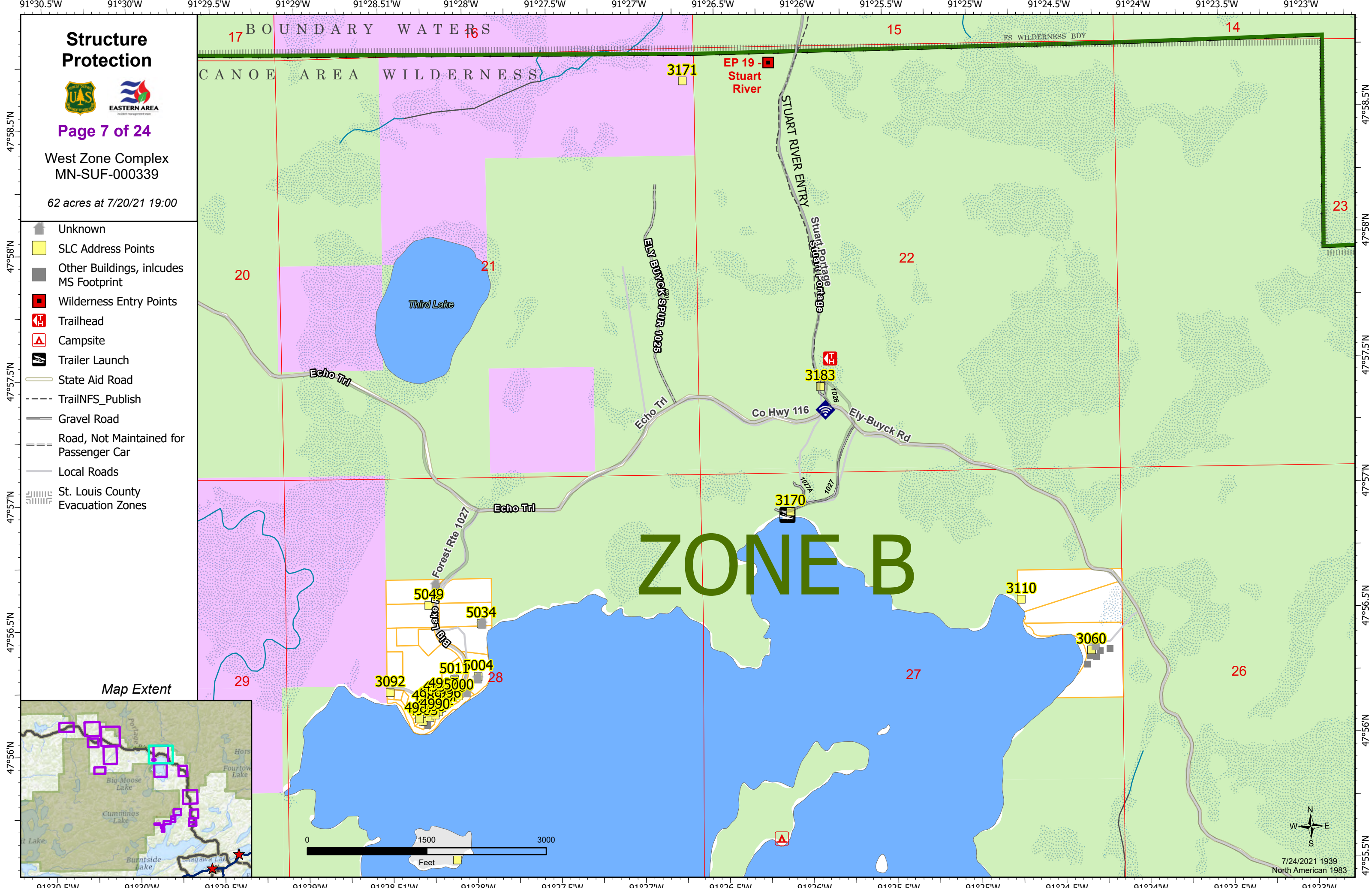
- Unknown
- SLC Address Points
- Other Buildings, includes MS Footprint
- Wilderness Entry Points
- Trailhead
- Campsite
- Trailer Launch
- State Aid Road
- TrailNFS_Publish
- Gravel Road
- Road, Not Maintained for Passenger Car
- Local Roads
- St. Louis County Evacuation Zones

Map Extent



7/24/2021 1939
North American 1983

ZONE B



Structure Protection



Page 8 of 24

West Zone Complex
MN-SUF-000339

62 acres at 7/20/21 19:00

- Unknown
- SLC Address Points
- Other Buildings, includes MS Footprint
- St. Louis County Evacuation Zones

ZONE B

28

3092

4997

4995

4998

4993

4991

4996

4994

4992

4990

4988

4987

4985

Pocahontas Trl

Pocahontas Trl

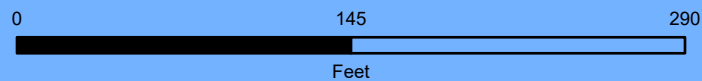
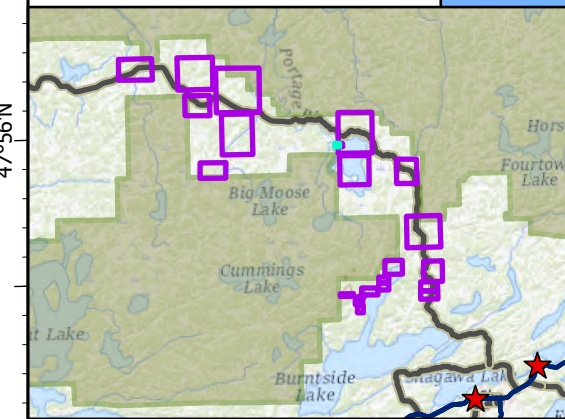
Pocahontas Trl

Big Lake Rd

Big Lake Rd

Big Lake Rd

Map Extent



7/24/2021 1940
North American 1983

Structure Protection



Page 9 of 24

West Zone Complex
MN-SUF-000339

62 acres at 7/20/21 19:00

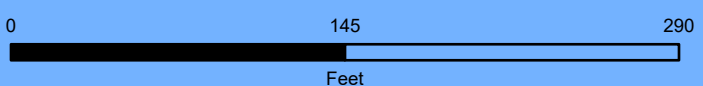
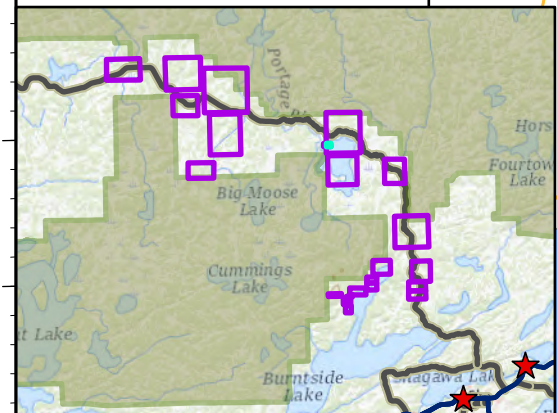
- Unknown
- SLC Address Points
- Other Buildings, includes MS Footprint
- St. Louis County Evacuation Zones

ZONE B

28



Map Extent



7/24/2021 1940
North American 1983

Structure Protection



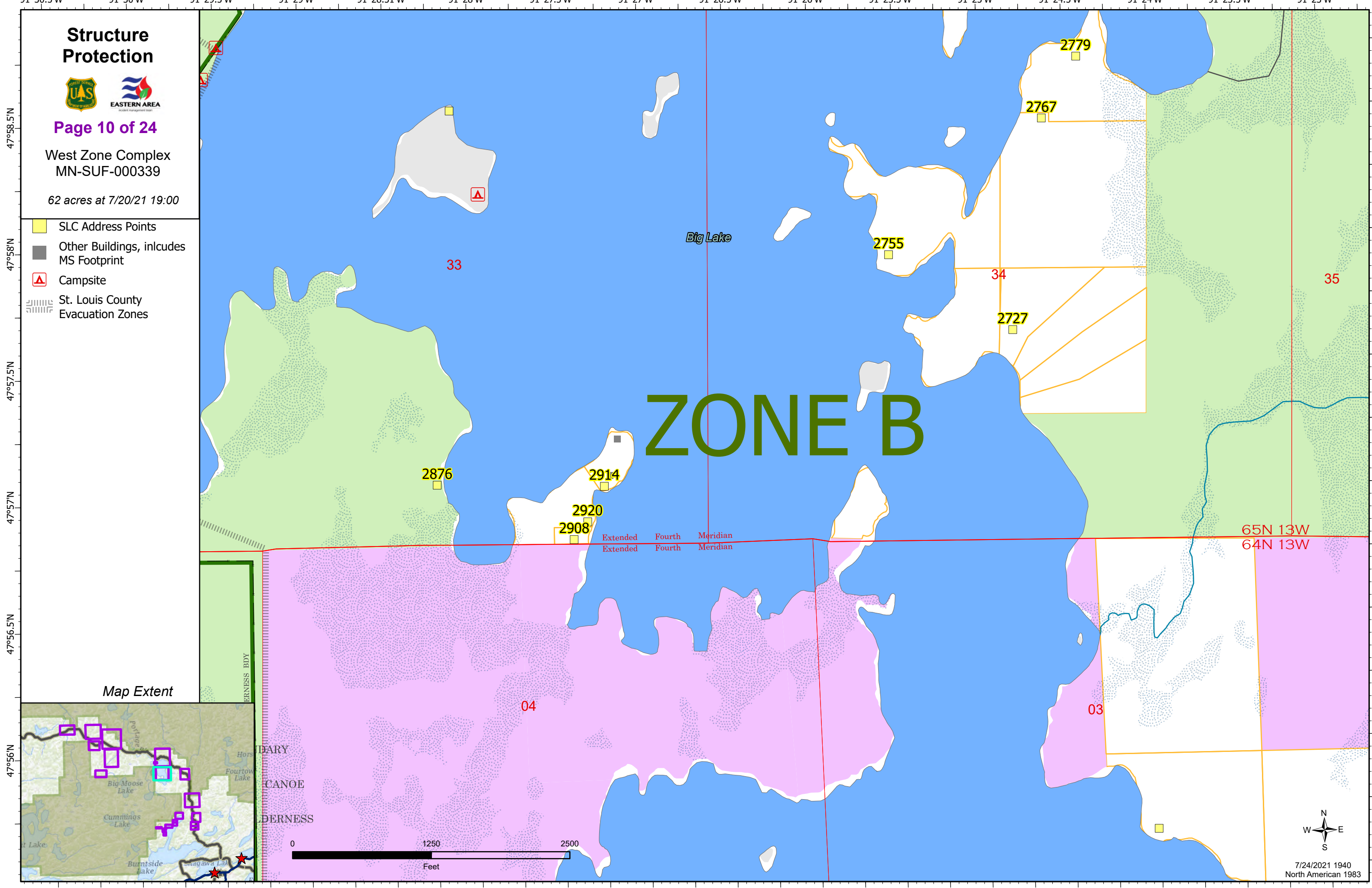
Page 10 of 24

West Zone Complex
MN-SUF-000339

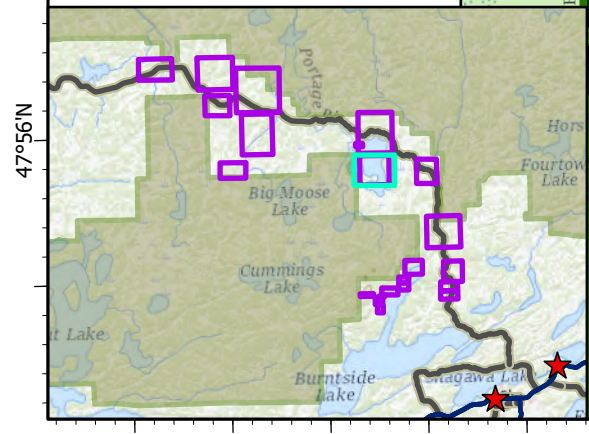
62 acres at 7/20/21 19:00

- SLC Address Points
- Other Buildings, includes MS Footprint
- Campsite
- St. Louis County Evacuation Zones

ZONE B



Map Extent



7/24/2021 1940
North American 1983

Structure Protection



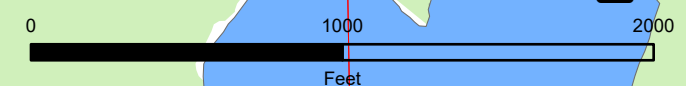
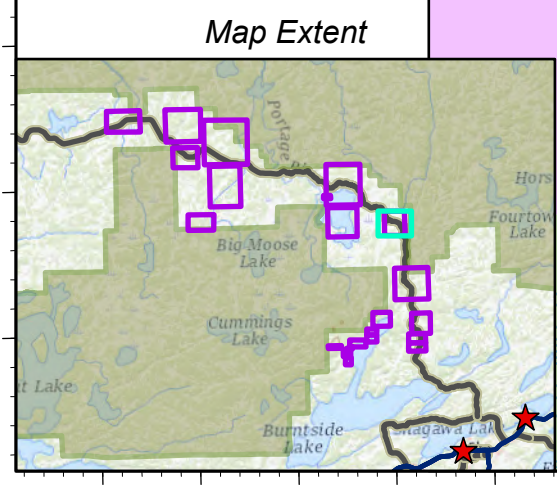
Page 11 of 24

West Zone Complex
MN-SUF-000339

62 acres at 7/20/21 19:00

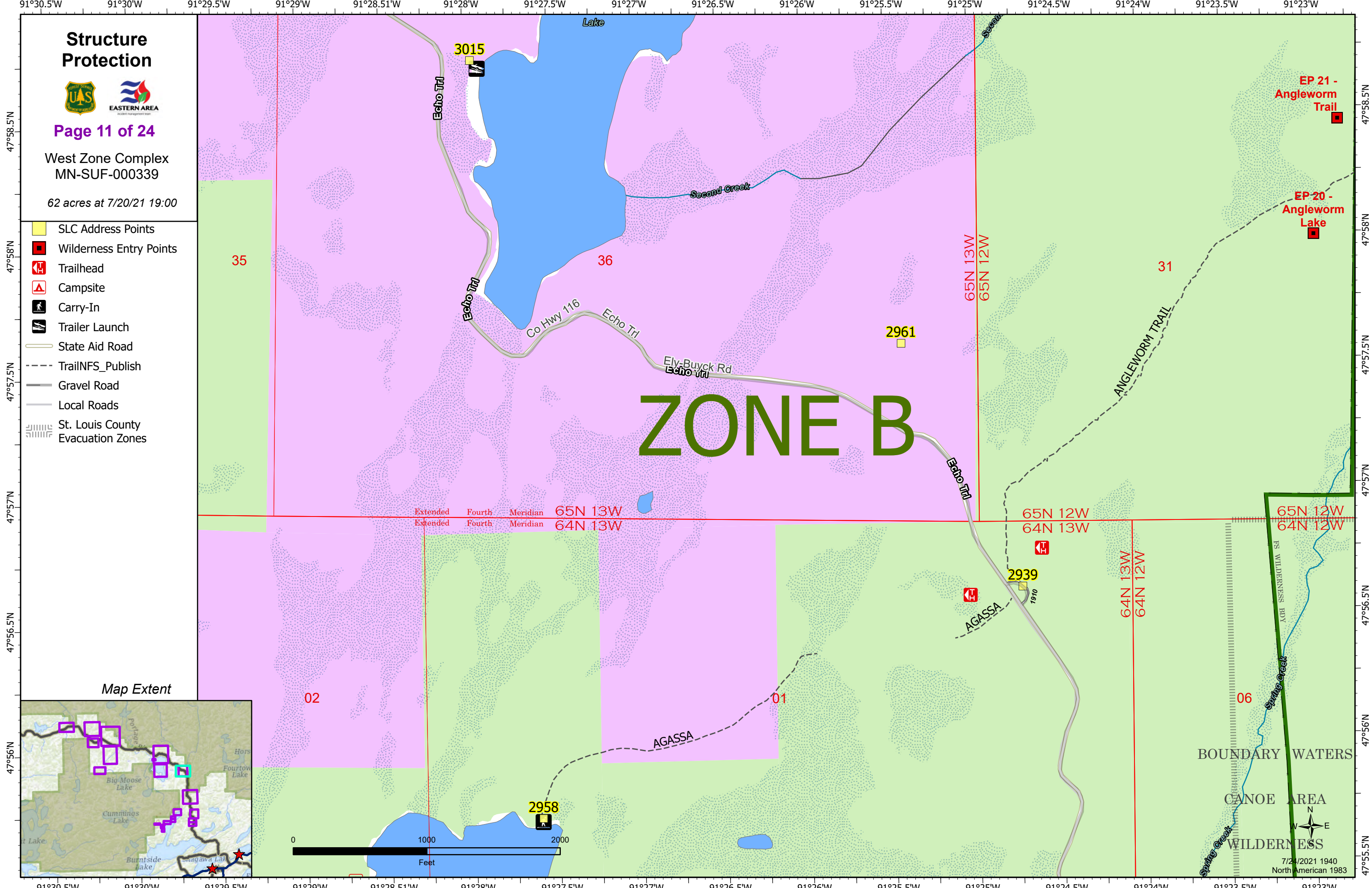
- SLC Address Points
- Wilderness Entry Points
- Trailhead
- Campsite
- Carry-In
- Trailer Launch
- State Aid Road
- TrailNFS_Publish
- Gravel Road
- Local Roads
- St. Louis County Evacuation Zones

ZONE B



BOUNDARY WATERS
CANOE AREA
WILDERNESS

7/24/2021 1940
North American 1983



Structure Protection



Page 12 of 24

West Zone Complex
MN-SUF-000339

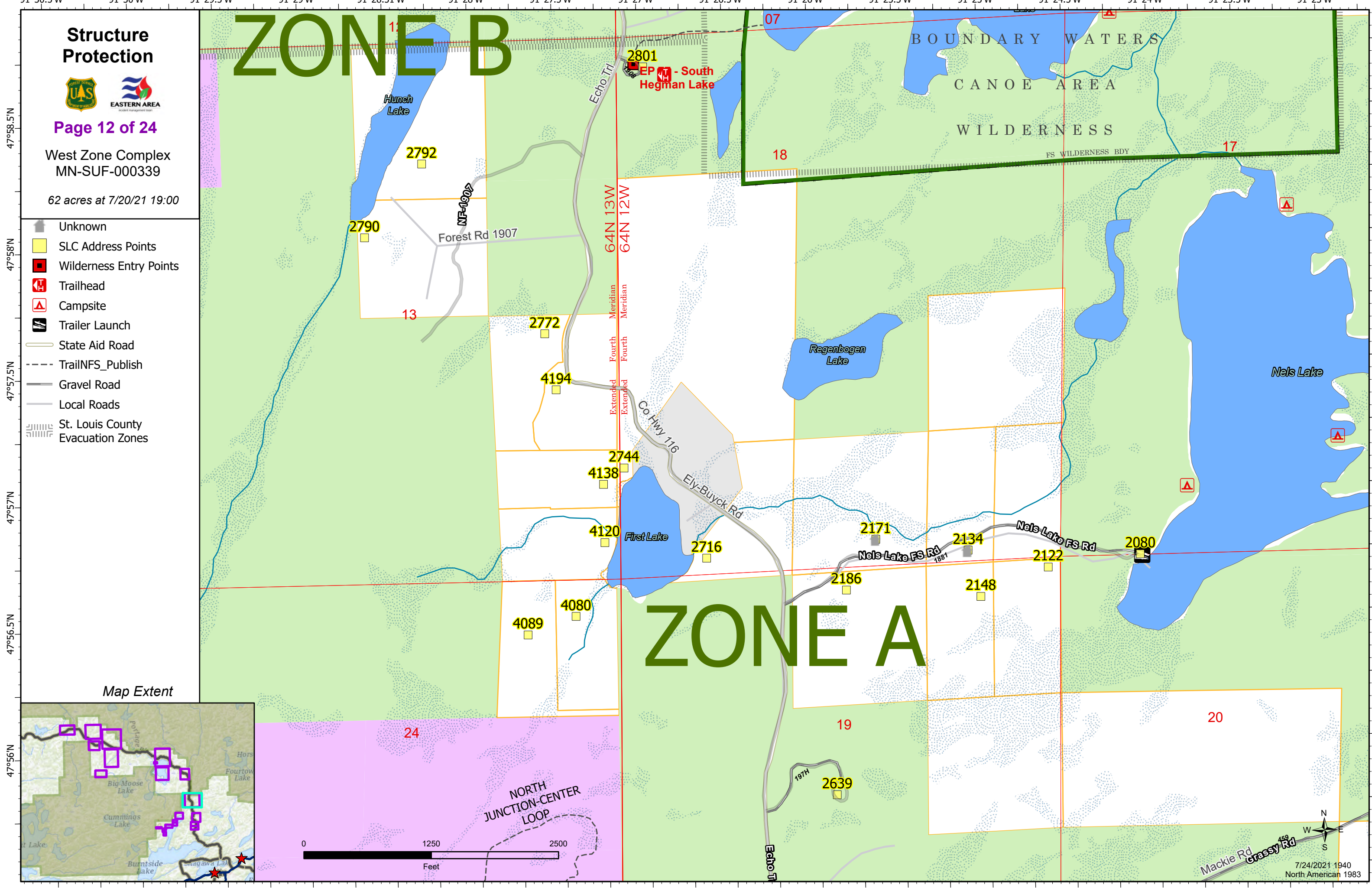
62 acres at 7/20/21 19:00

- Unknown
- SLC Address Points
- Wilderness Entry Points
- Trailhead
- Campsite
- Trailer Launch
- State Aid Road
- TrailNFS_Publish
- Gravel Road
- Local Roads
- St. Louis County Evacuation Zones

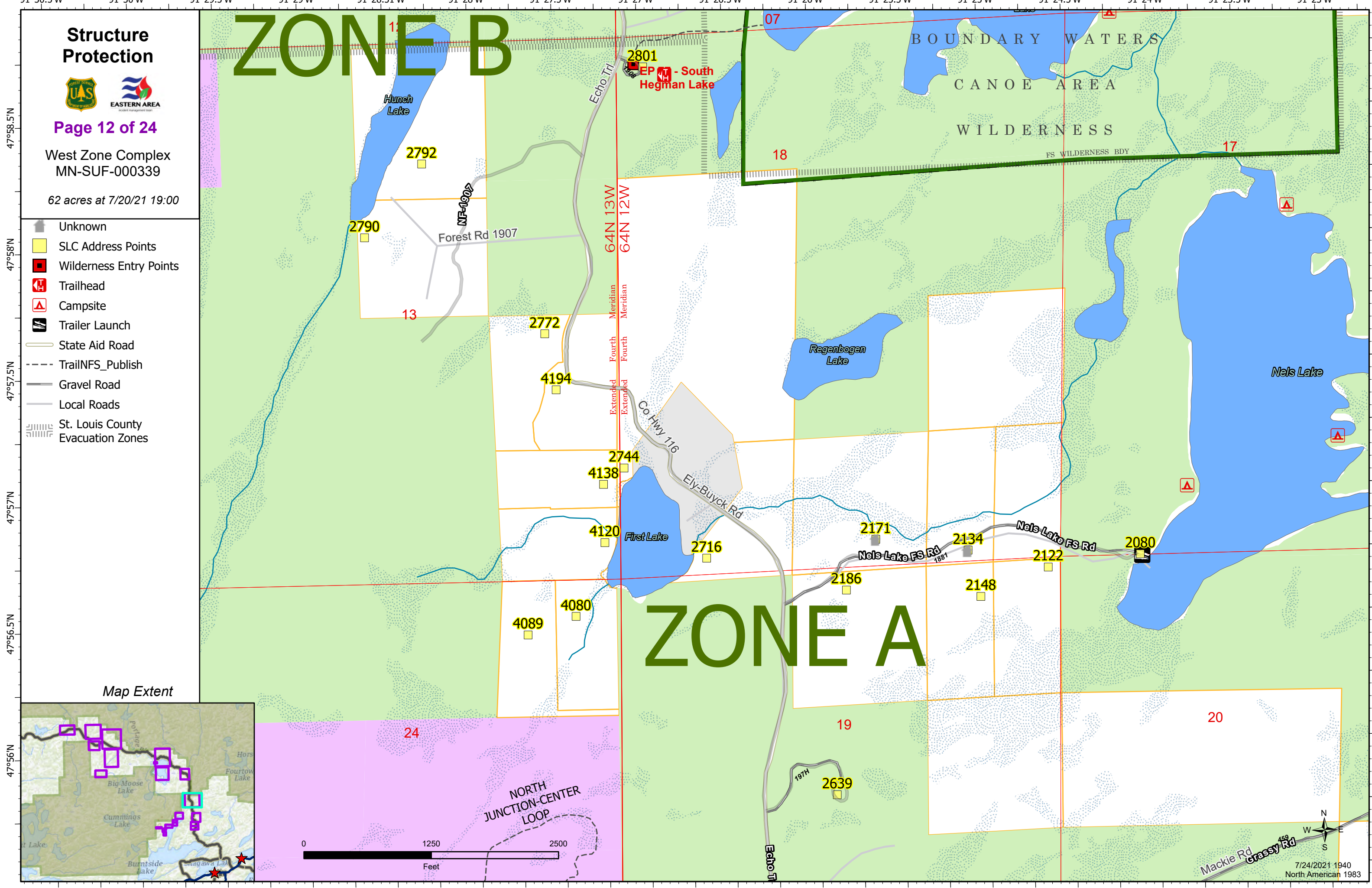
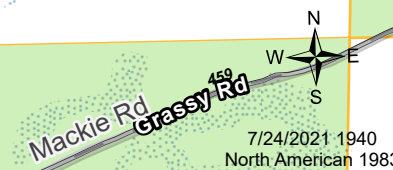

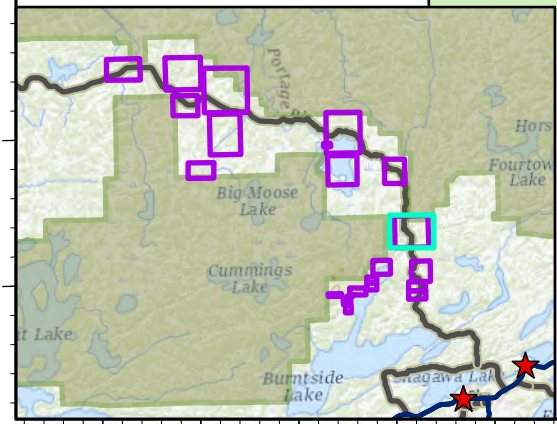
ZONE B

ZONE A

BOUNDARY WATERS
CANOE AREA
WILDERNESS



Map Extent



Structure Protection



Page 13 of 24

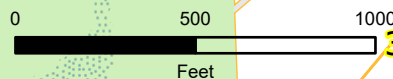
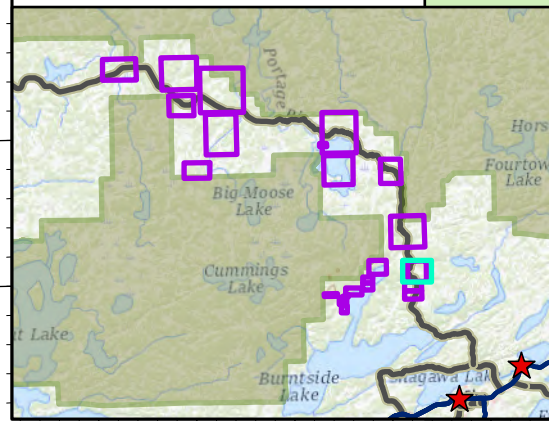
West Zone Complex
MN-SUF-000339

62 acres at 7/20/21 19:00

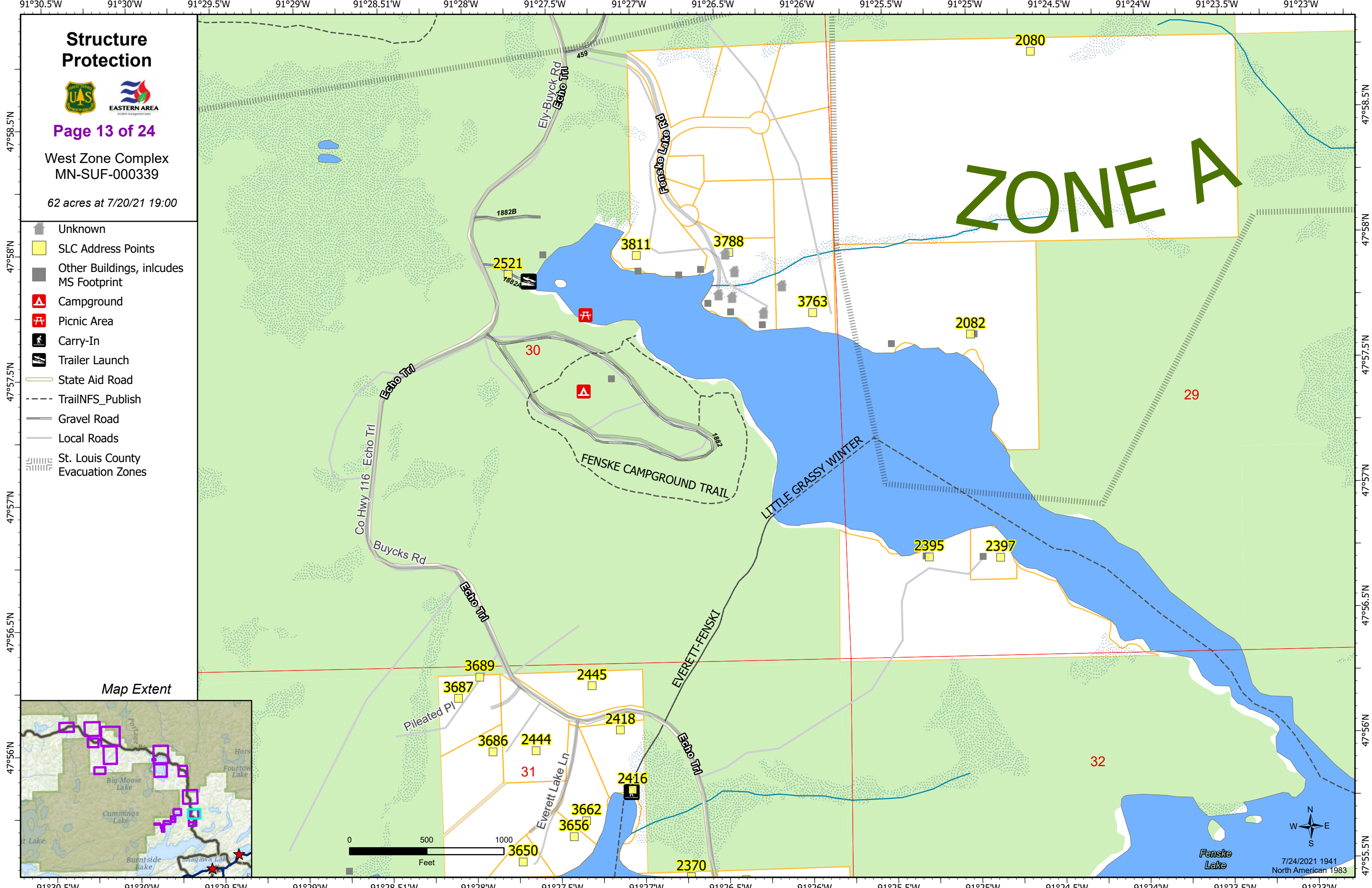
- Unknown
- SLC Address Points
- Other Buildings, includes MS Footprint
- Campground
- Picnic Area
- Carry-In
- Trailer Launch
- State Aid Road
- TrailNFS_Publish
- Gravel Road
- Local Roads
- St. Louis County Evacuation Zones

ZONE A

Map Extent



7/24/2021 19:41
North American 1983



Structure Protection

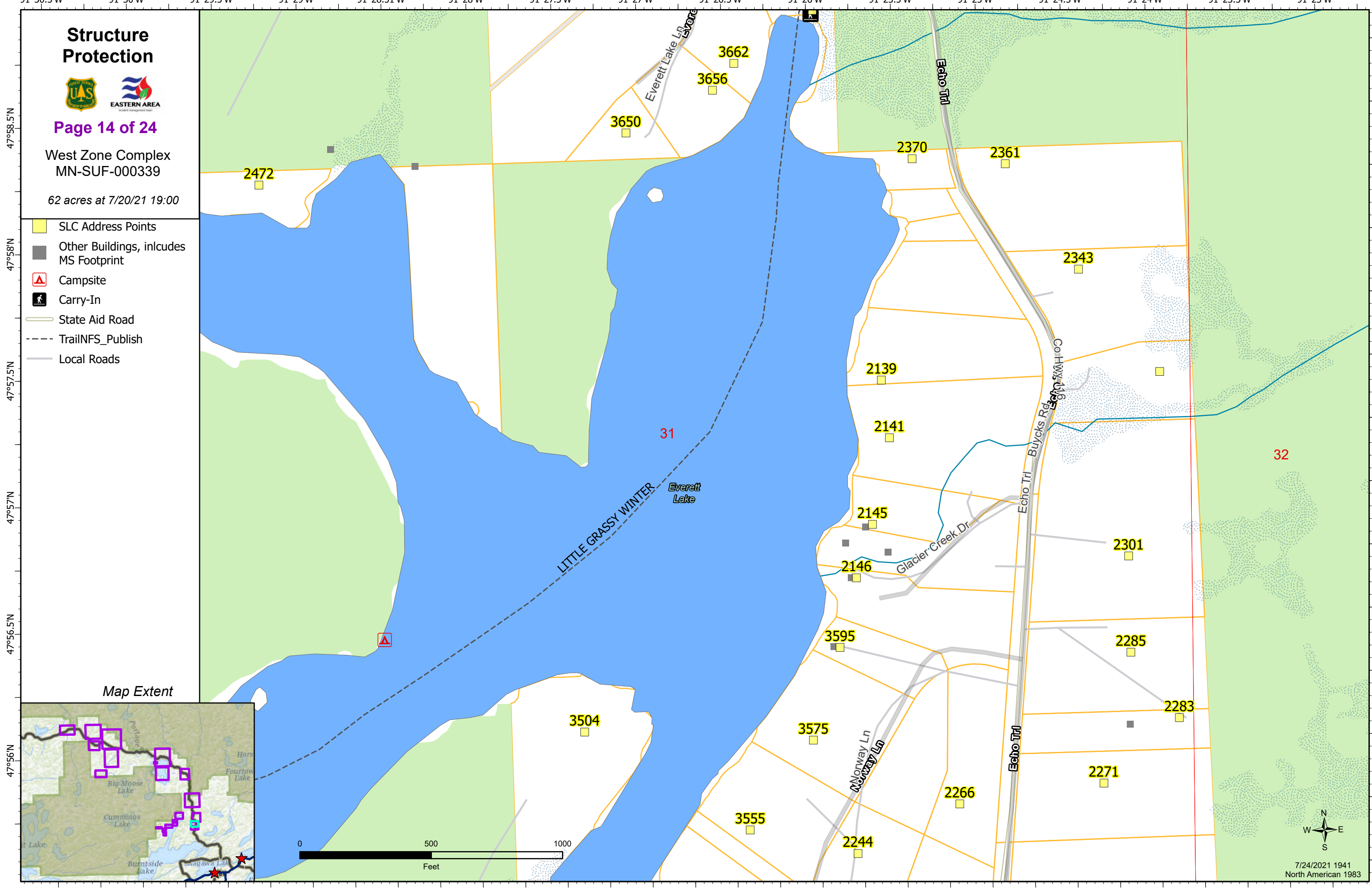


Page 14 of 24

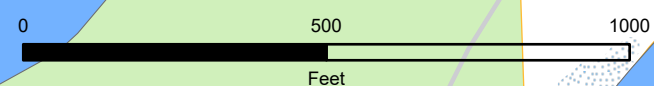
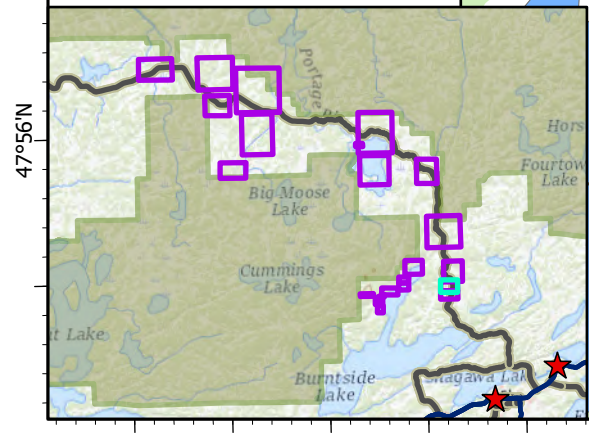
West Zone Complex
MN-SUF-000339

62 acres at 7/20/21 19:00

- SLC Address Points
- Other Buildings, includes MS Footprint
- Campsite
- Carry-In
- State Aid Road
- TrailNFS_Publish
- Local Roads



Map Extent



7/24/2021 19:41
North American 1983









Structure Protection

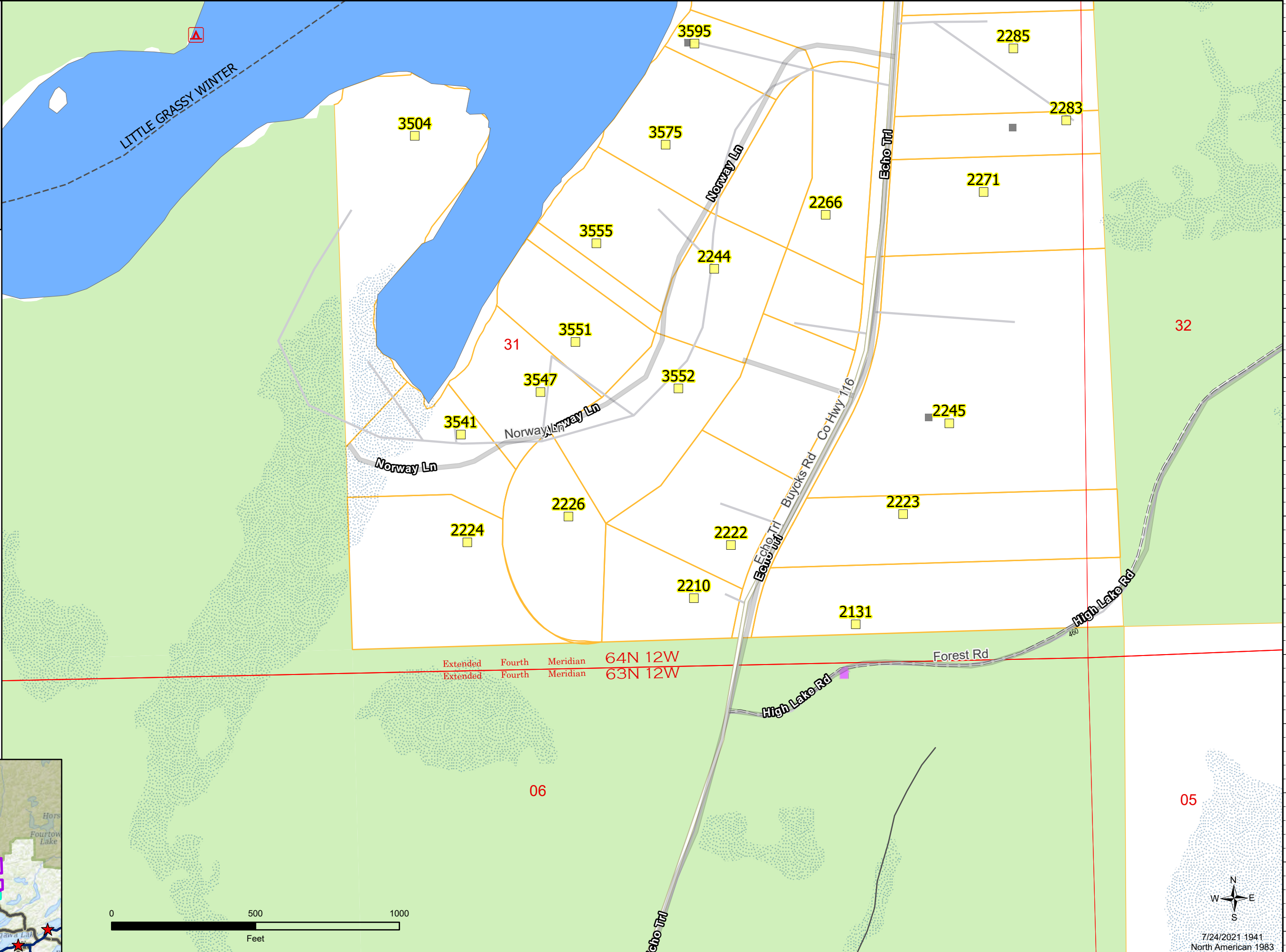


Page 15 of 24

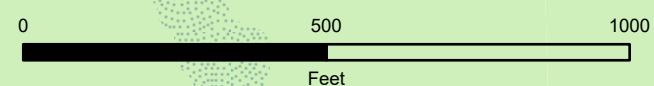
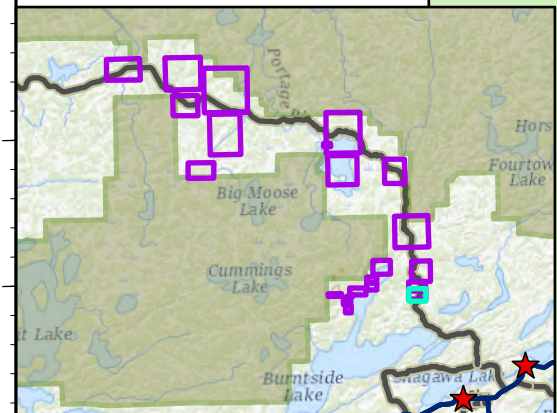
West Zone Complex
MN-SUF-000339

62 acres at 7/20/21 19:00

-  Non-Defensible - Prep and Leave
-  SLC Address Points
-  Other Buildings, includes MS Footprint
-  Campsite
-  State Aid Road
-  Trail/NFS_Publish
-  Road, Not Maintained for Passenger Car
-  Local Roads



Map Extent



7/24/2021 1941
North American 1983

Structure Protection



Page 16 of 24

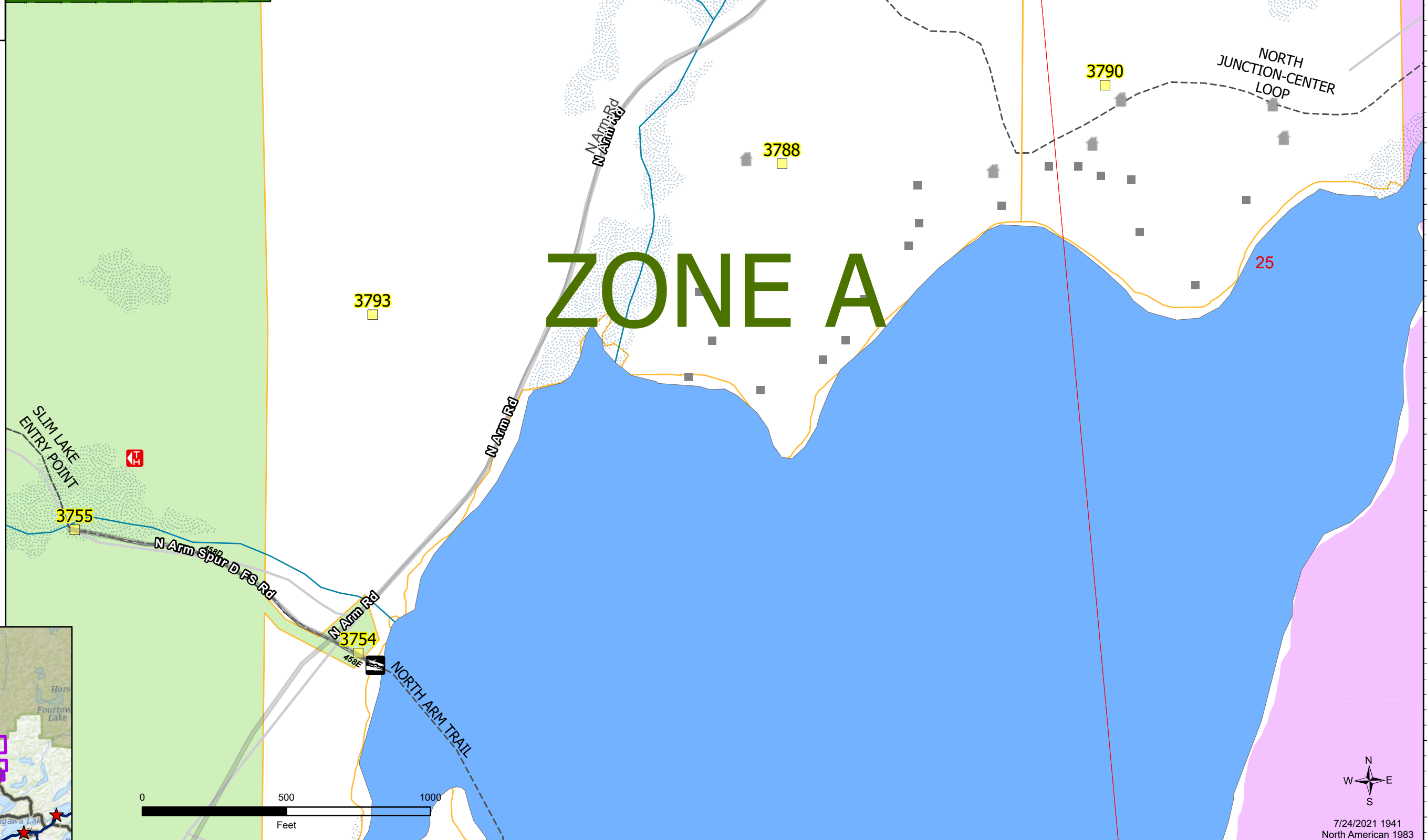
West Zone Complex
MN-SUF-000339

62 acres at 7/20/21 19:00

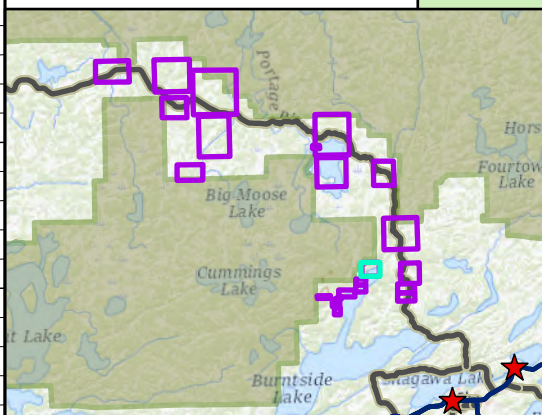
- Unknown
- SLC Address Points
- Other Buildings, includes MS Footprint
- Trailhead
- Trailer Launch
- TrailNFS_Publish
- Gravel Road
- Local Roads
- St. Louis County Evacuation Zones

BOUNDARY WATERS
CANOE AREA
WILDERNESS 26

ZONE A



Map Extent



7/24/2021 19:41
North American 1983

Structure Protection



Page 17 of 24

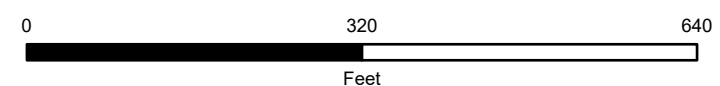
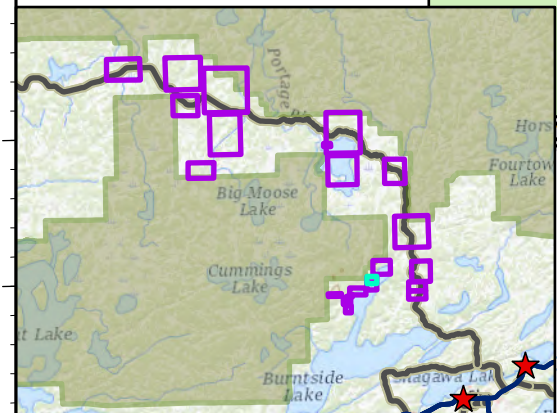
West Zone Complex
MN-SUF-000339

62 acres at 7/20/21 19:00

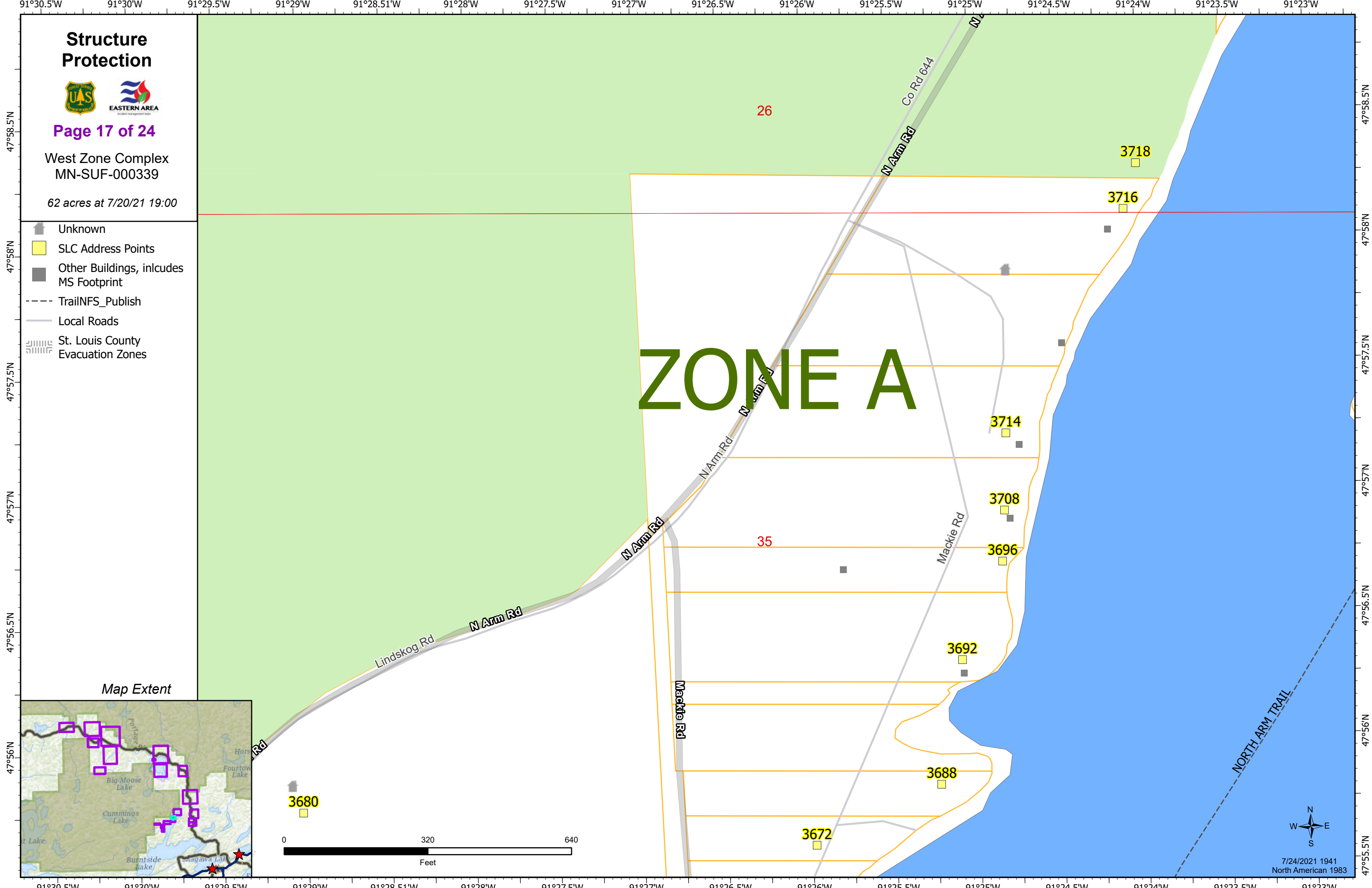
- Unknown
- SLC Address Points
- Other Buildings, includes MS Footprint
- TrailNFS_Publish
- Local Roads
- St. Louis County Evacuation Zones

ZONE A

Map Extent



7/24/2021 1941
North American 1983



Structure Protection



Page 18 of 24

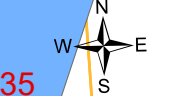
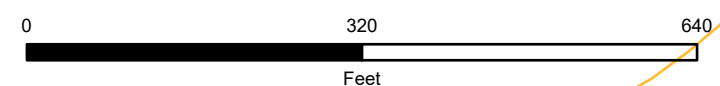
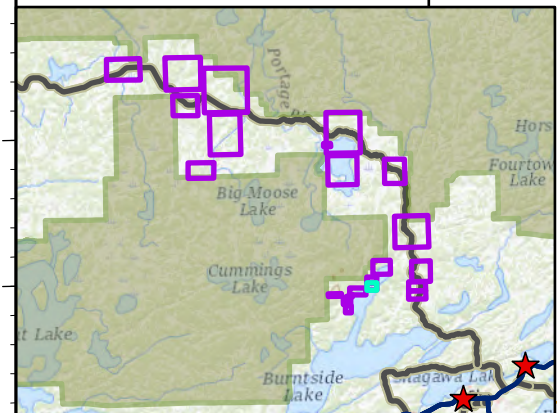
West Zone Complex
MN-SUF-000339

62 acres at 7/20/21 19:00

- Unknown
- SLC Address Points
- Other Buildings, includes MS Footprint
- TrailNFS_Publish
- Local Roads
- St. Louis County Evacuation Zones

ZONE A

Map Extent



35
7/24/2021 19:42
North American 1983

Structure Protection

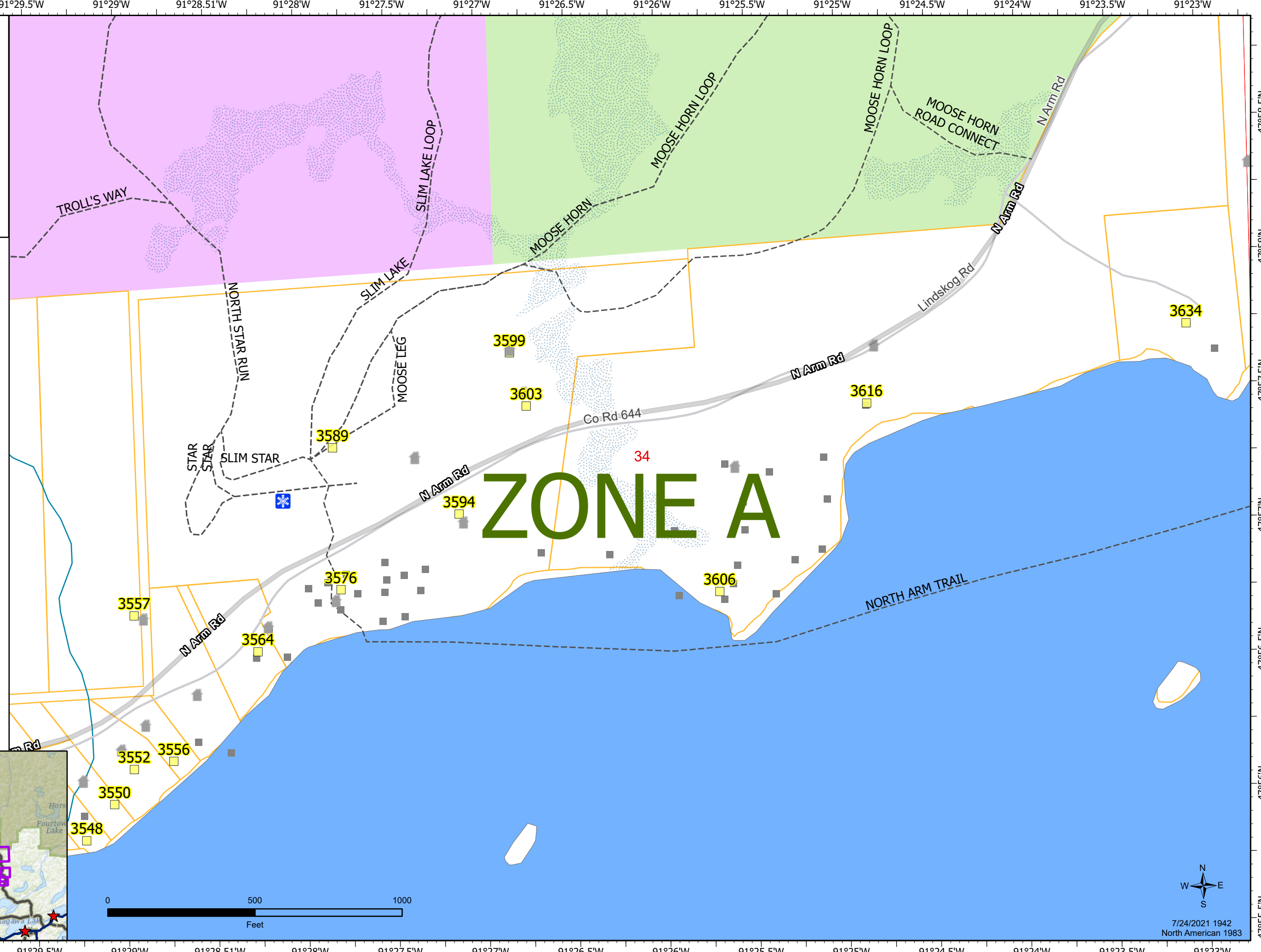


Page 19 of 24

West Zone Complex
MN-SUF-000339

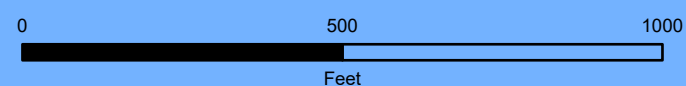
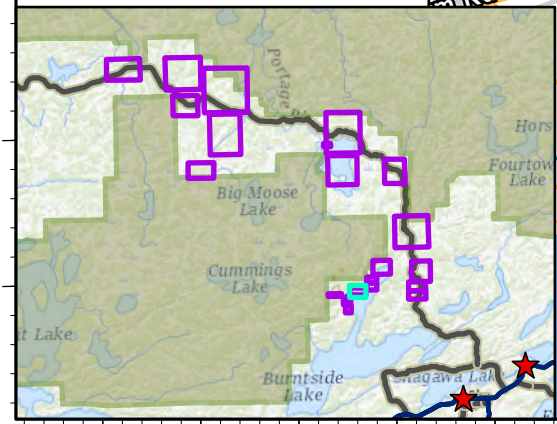
62 acres at 7/20/21 19:00

- Unknown
- SLC Address Points
- Other Buildings, includes MS Footprint
- Winter Recreation Area
- TrailNFS_Publish
- Local Roads
- St. Louis County Evacuation Zones



ZONE A

Map Extent



7/24/2021 19:42
North American 1983

Structure Protection



Page 20 of 24

West Zone Complex
MN-SUF-000339

62 acres at 7/20/21 19:00

- Unknown
- SLC Address Points
- Other Buildings, includes MS Footprint
- St. Louis County Evacuation Zones

ZONE A

N Arm Rd

N Arm Rd

3552

3556

3550

34

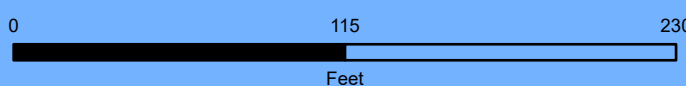
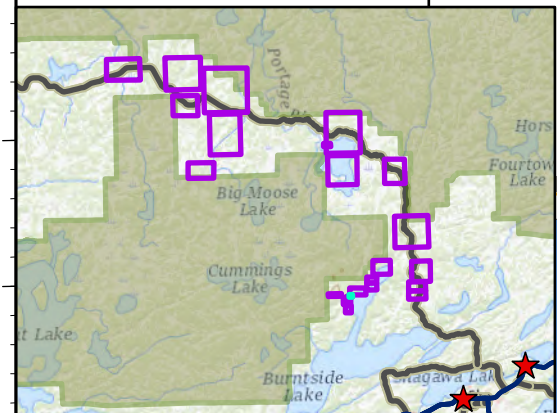
3542

3548

3544

3538

Map Extent



7/24/2021 19:42
North American 1983

Structure Protection

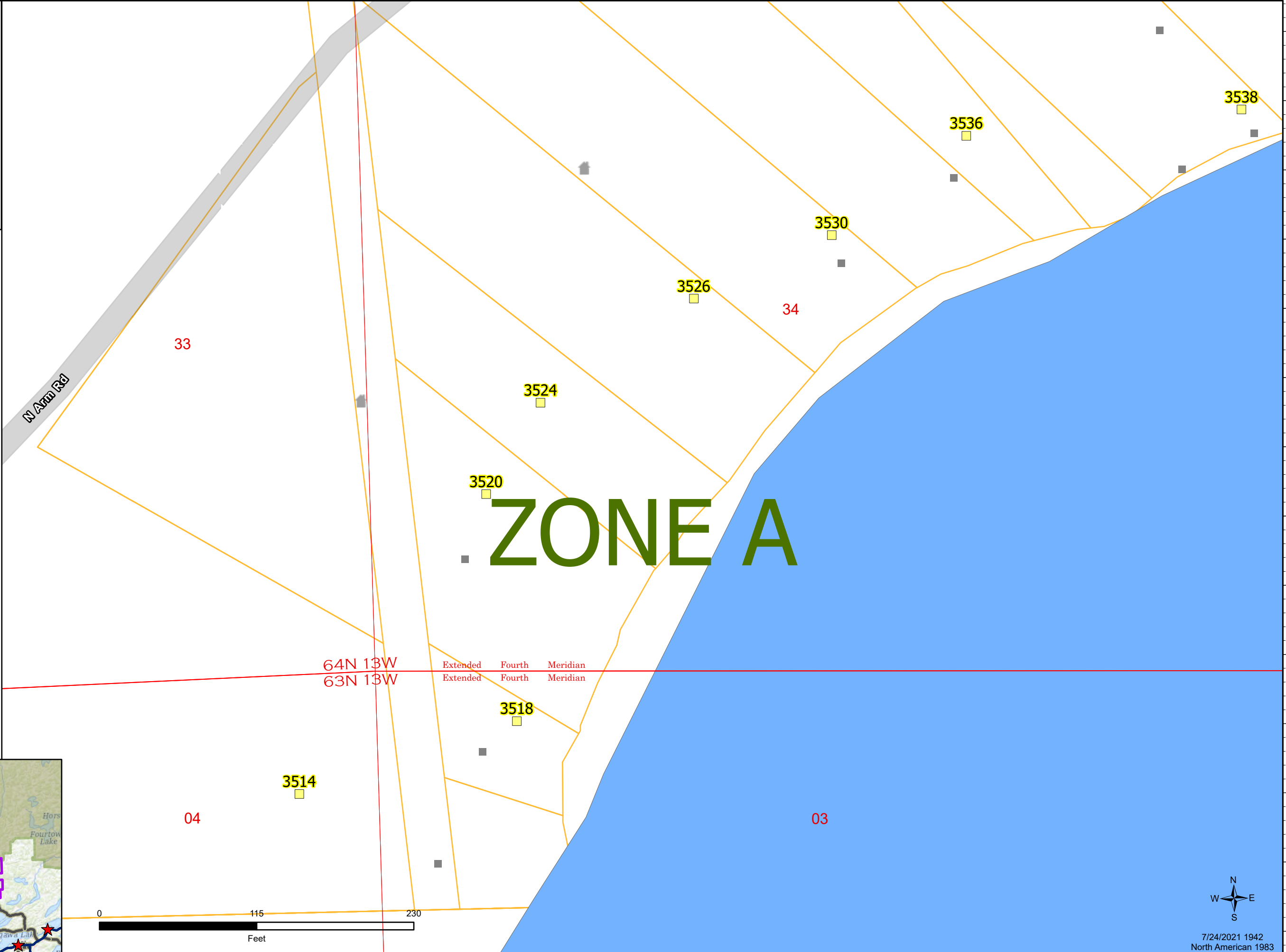


Page 21 of 24

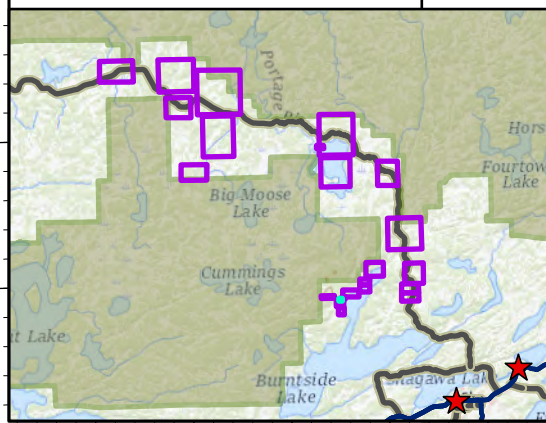
West Zone Complex
MN-SUF-000339

62 acres at 7/20/21 19:00

- Unknown
- SLC Address Points
- Other Buildings, includes MS Footprint
- St. Louis County Evacuation Zones



Map Extent



7/24/2021 19:42
North American 1983

Structure Protection



Page 22 of 24

West Zone Complex
MN-SUF-000339

62 acres at 7/20/21 19:00

- SLC Address Points
- Other Buildings, includes MS Footprint
- Local Roads
- St. Louis County Evacuation Zones

ZONE A

3423

3496

3494

3492

3490

3488

3486

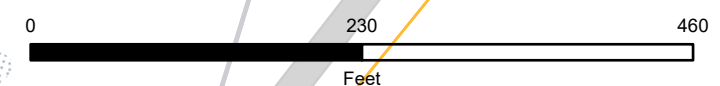
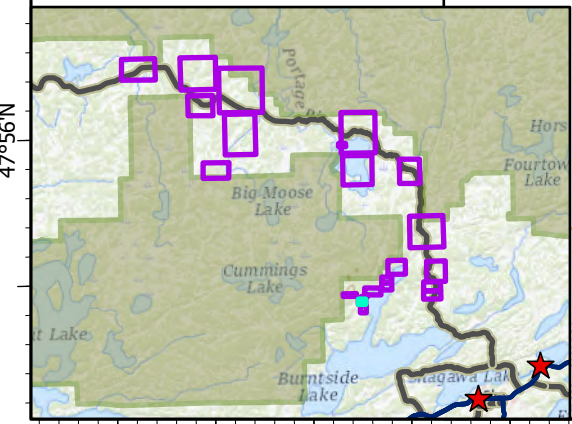
3484

3460

04

03

Map Extent



7/24/2021 19:42
North American 1983

Structure Protection



Page 23 of 24

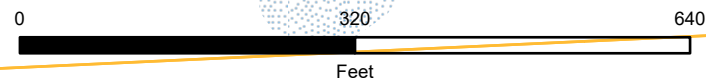
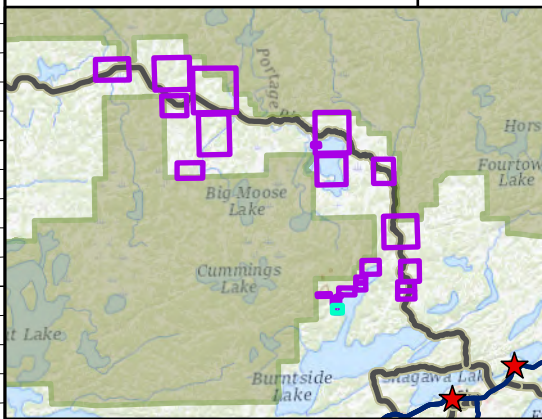
West Zone Complex
MN-SUF-000339

62 acres at 7/20/21 19:00

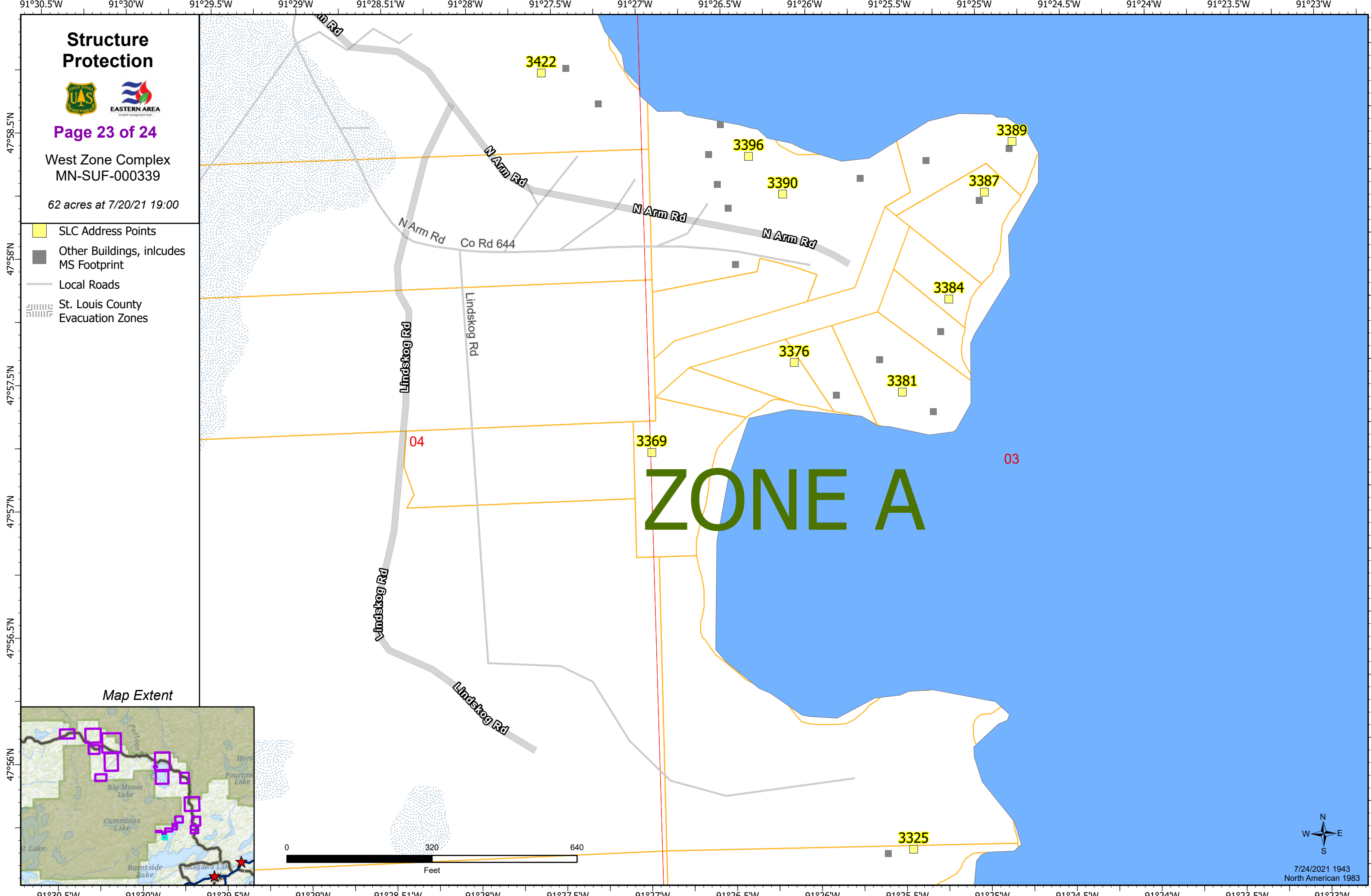
- SLC Address Points
- Other Buildings, includes MS Footprint
- Local Roads
- St. Louis County Evacuation Zones

ZONE A

Map Extent



7/24/2021 19:43
North American 1983








Structure Protection



Page 24 of 24

West Zone Complex
MN-SUF-000339

62 acres at 7/20/21 19:00

-  SLC Address Points
-  Other Buildings, includes MS Footprint
-  TrailNFS_Publish
-  Local Roads
-  St. Louis County Evacuation Zones

ZONE A

3541

33

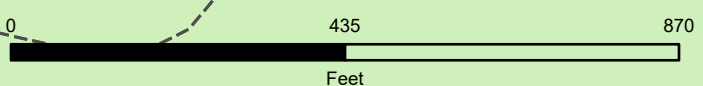
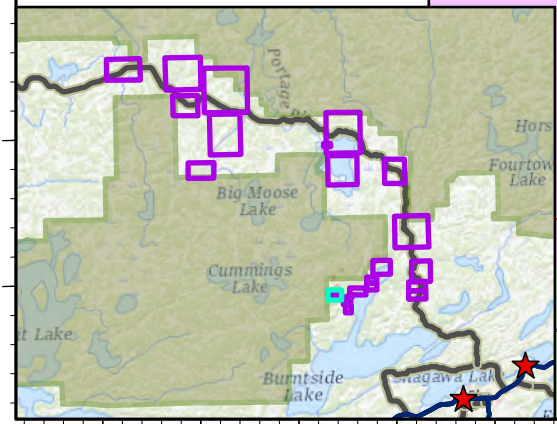
3529

04

Extended Fourth Meridian
Extended Fourth Meridian

64N 13W
63N 13W

Map Extent



7/24/2021 1943
North American 1983