

# Structure Protection

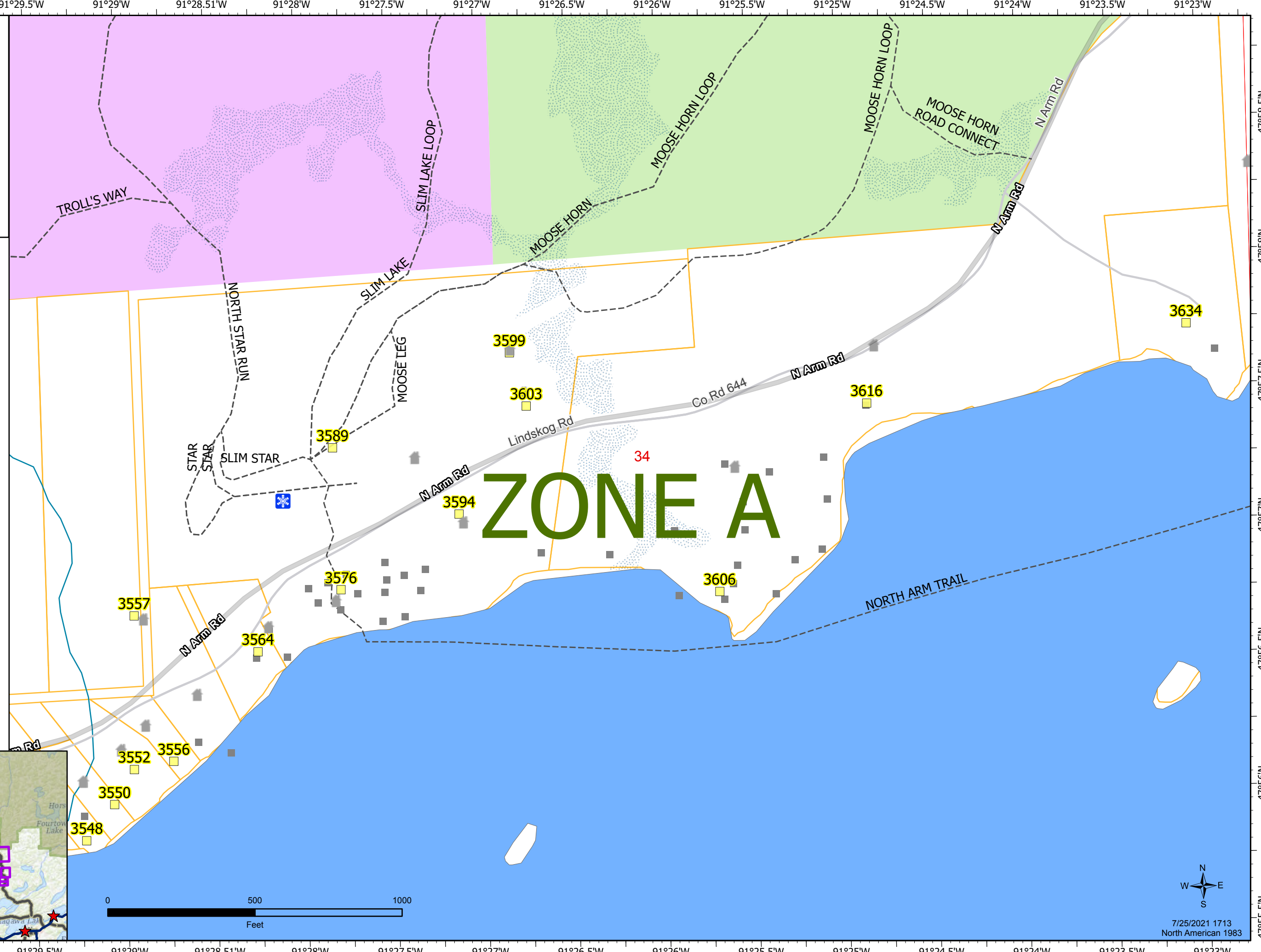


Page 19 of 24

West Zone Complex  
MN-SUF-000339

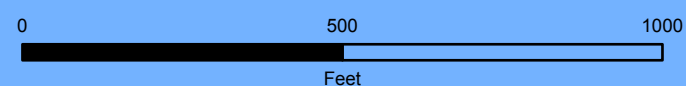
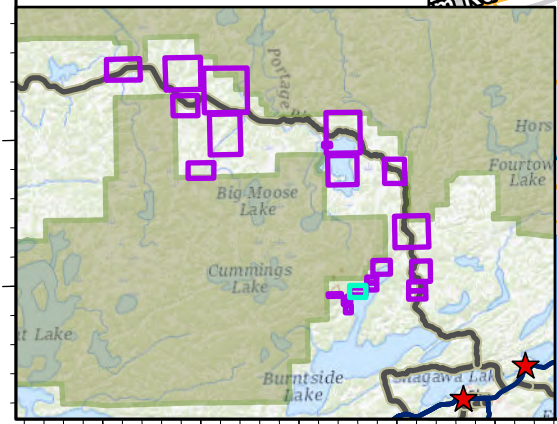
62 acres at 7/20/21 19:00

- Unknown
- SLC Address Points
- Other Buildings, includes MS Footprint
- Winter Recreation Area
- TrailNFS\_Publish
- Local Roads
- St. Louis County Evacuation Zones



# ZONE A

Map Extent



7/25/2021 1713  
North American 1983