

Structure Protection



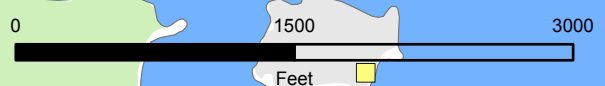
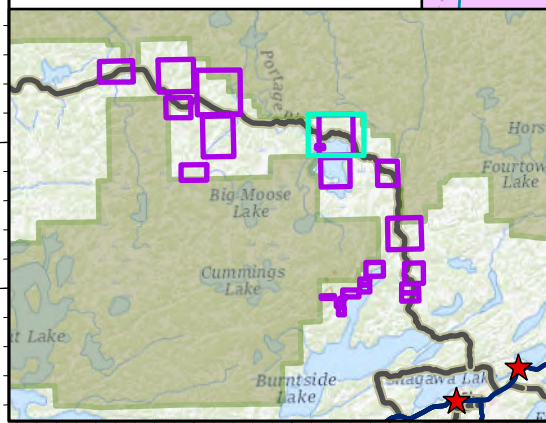
Page 7 of 24

West Zone Complex
MN-SUF-000339

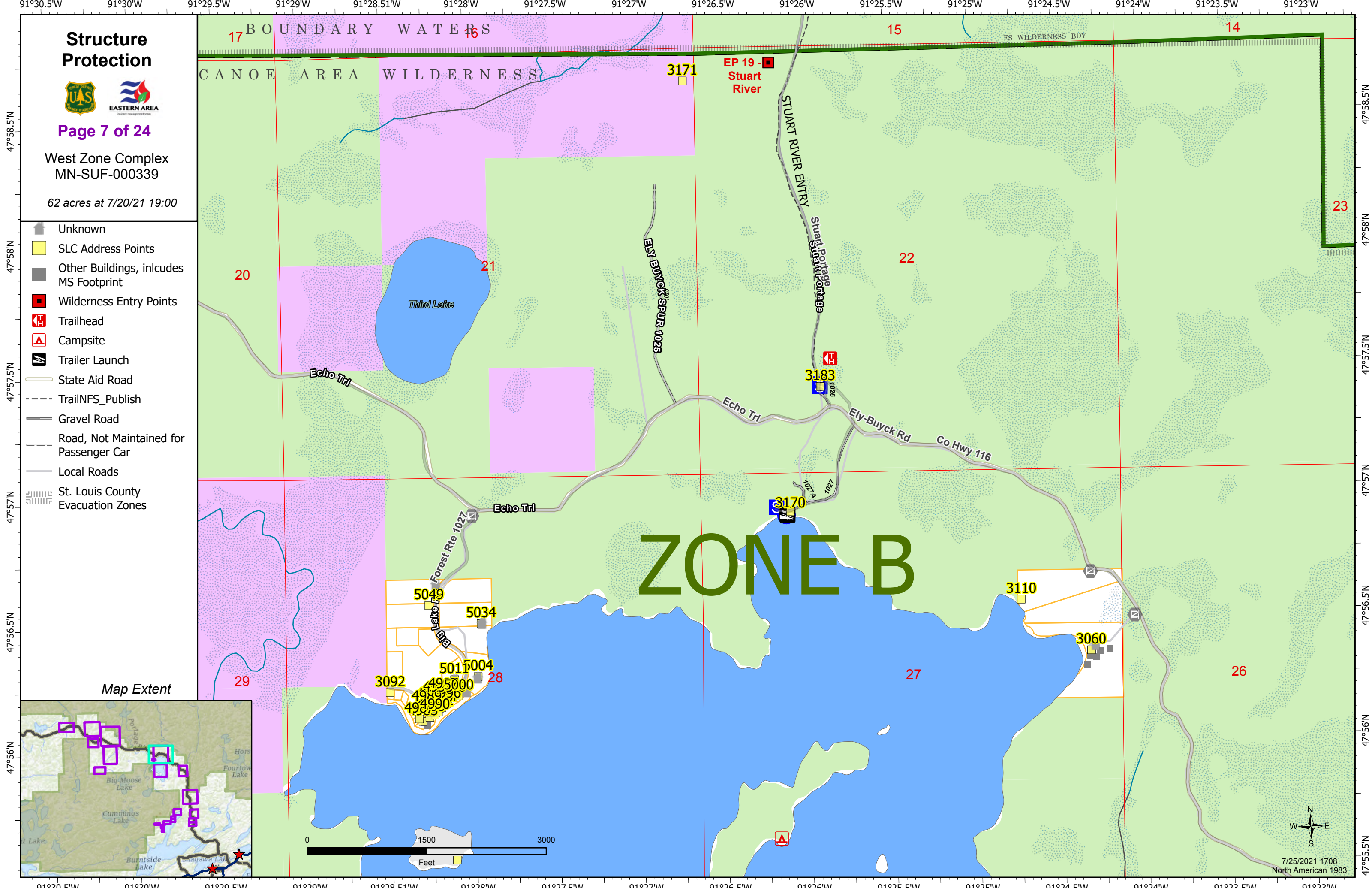
62 acres at 7/20/21 19:00

- Unknown
- SLC Address Points
- Other Buildings, includes MS Footprint
- Wilderness Entry Points
- Trailhead
- Campsite
- Trailer Launch
- State Aid Road
- TrailNFS_Publish
- Gravel Road
- Road, Not Maintained for Passenger Car
- Local Roads
- St. Louis County Evacuation Zones

Map Extent



ZONE B



7/25/2021 1708
North American 1983