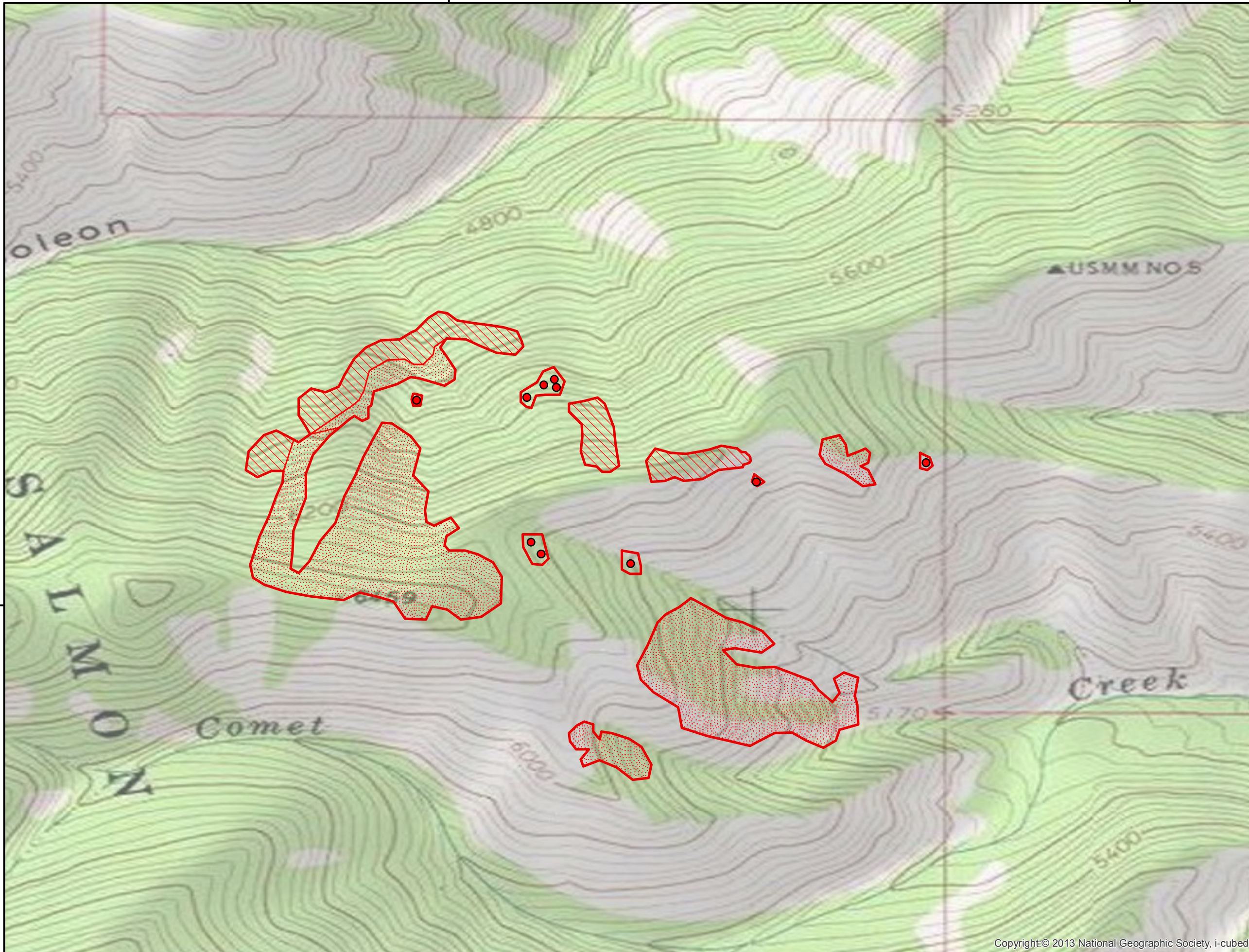


113°58'W

113°57'W



45°20'N





45°20'N

113°58'W

113°57'W


Bobcat Fire Infrared Heat Sources

1:10,000

-  Heat Perimeter
-  Intense Heat Areas
-  Scattered Heat Areas
-  Isolated Heat Sources

GCS North American 1983

0 0.075 0.15 0.3 Miles



IR Interpreter: Brian Monroe
 IR interpreted acres: 79
 Date: 08/19/2015
 Time received the Image: 0248 hrs