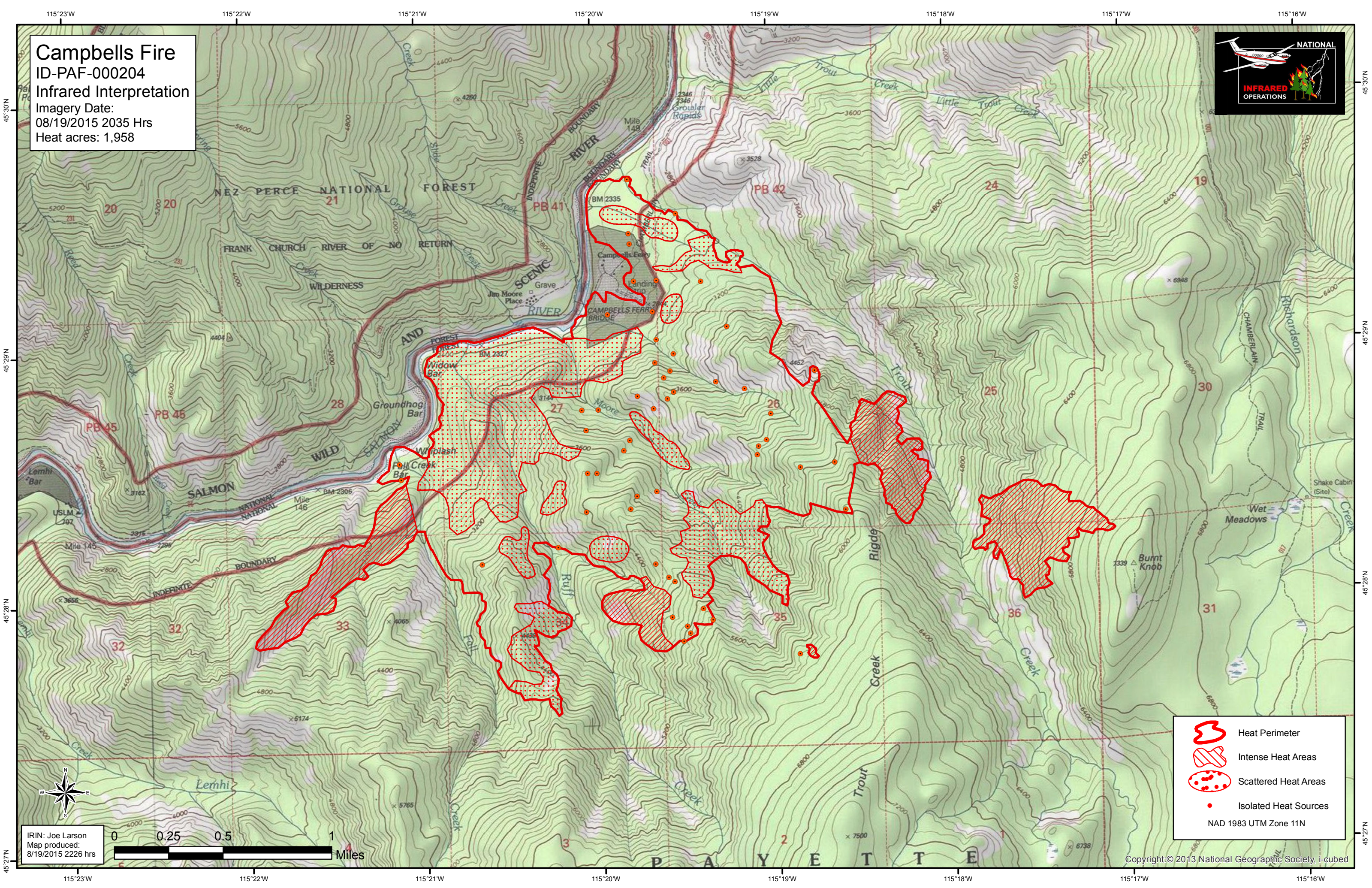







**Campbells Fire**  
ID-PAF-000204  
Infrared Interpretation  
Imagery Date:  
08/19/2015 2035 Hrs  
Heat acres: 1,958



-  Heat Perimeter
-  Intense Heat Areas
-  Scattered Heat Areas
-  Isolated Heat Sources

NAD 1983 UTM Zone 11N

IRIN: Joe Larson  
Map produced:  
8/19/2015 2226 hrs



Miles