

115°44'0"W

115°43'0"W

115°42'0"W

44°38'0"N

44°38'0"N

44°37'0"N

44°37'0"N

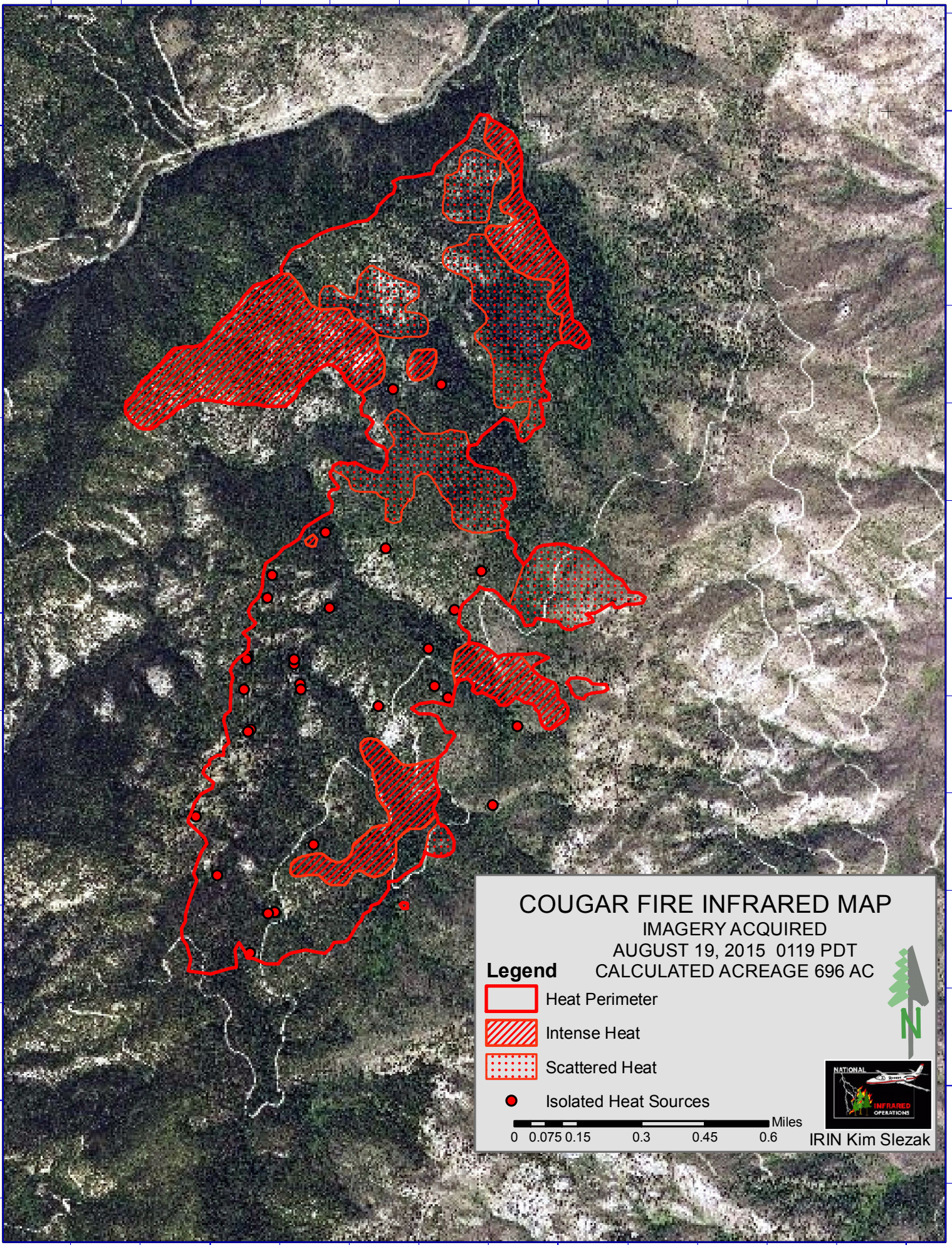
44°36'0"N

44°36'0"N

115°44'0"W

115°43'0"W





115°42'0"W




### COUGAR FIRE INFRARED MAP

IMAGERY ACQUIRED  
 AUGUST 19, 2015 0119 PDT  
 CALCULATED ACREAGE 696 AC

**Legend**

-  Heat Perimeter
-  Intense Heat
-  Scattered Heat
-  Isolated Heat Sources



IRIN Kim Slezak