

115°44'0"W

115°43'0"W

115°42'0"W

44°38'0"N

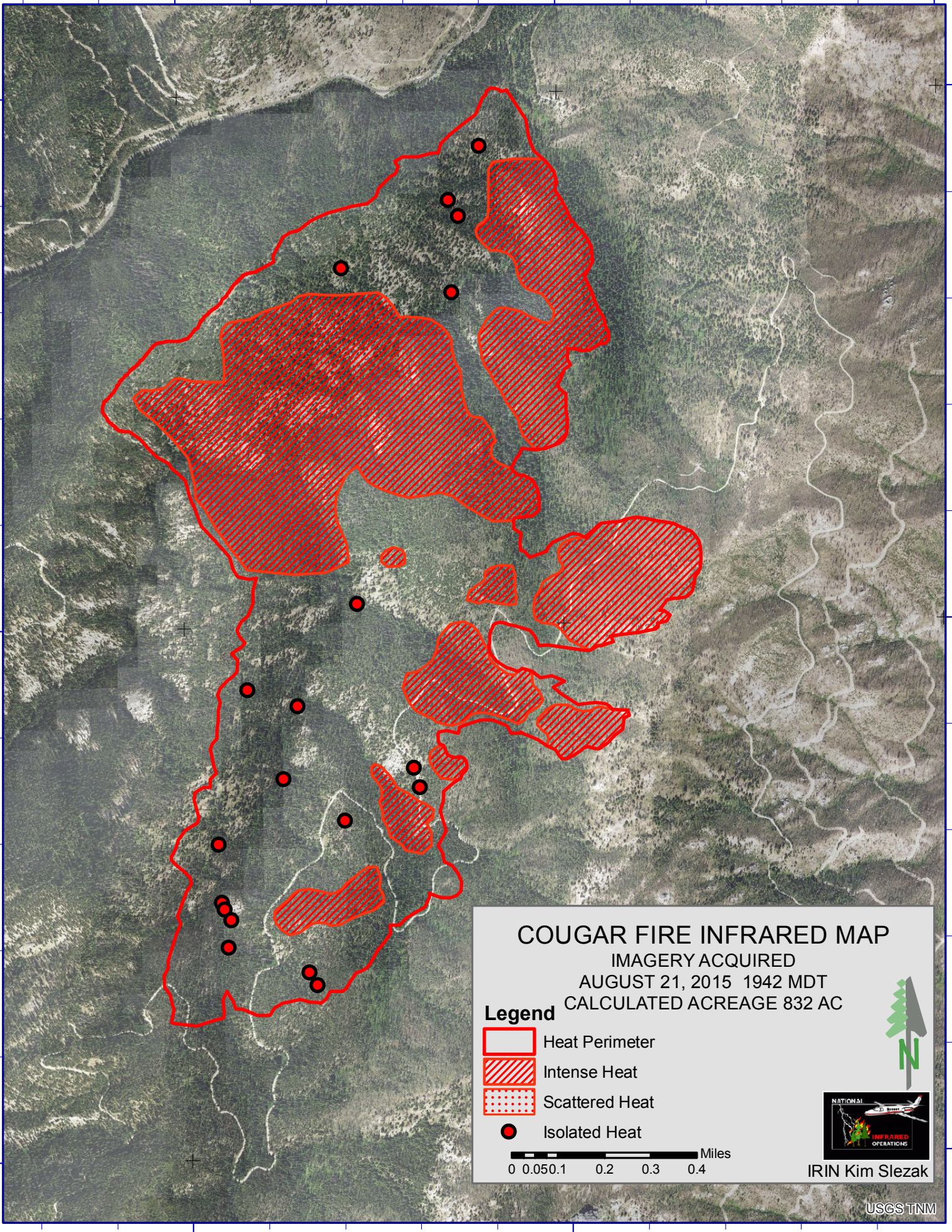
44°38'0"N

44°37'0"N

44°37'0"N

44°36'0"N





44°36'0"N



COUGAR FIRE INFRARED MAP

IMAGERY ACQUIRED
AUGUST 21, 2015 1942 MDT
CALCULATED ACREAGE 832 AC

Legend

-  Heat Perimeter
-  Intense Heat
-  Scattered Heat
-  Isolated Heat

0 0.050.1 0.2 0.3 0.4 Miles



IRIN Kim Slezak

USGS TNM