

115°44'0"W

115°43'0"W

115°42'0"W

44°38'0"N

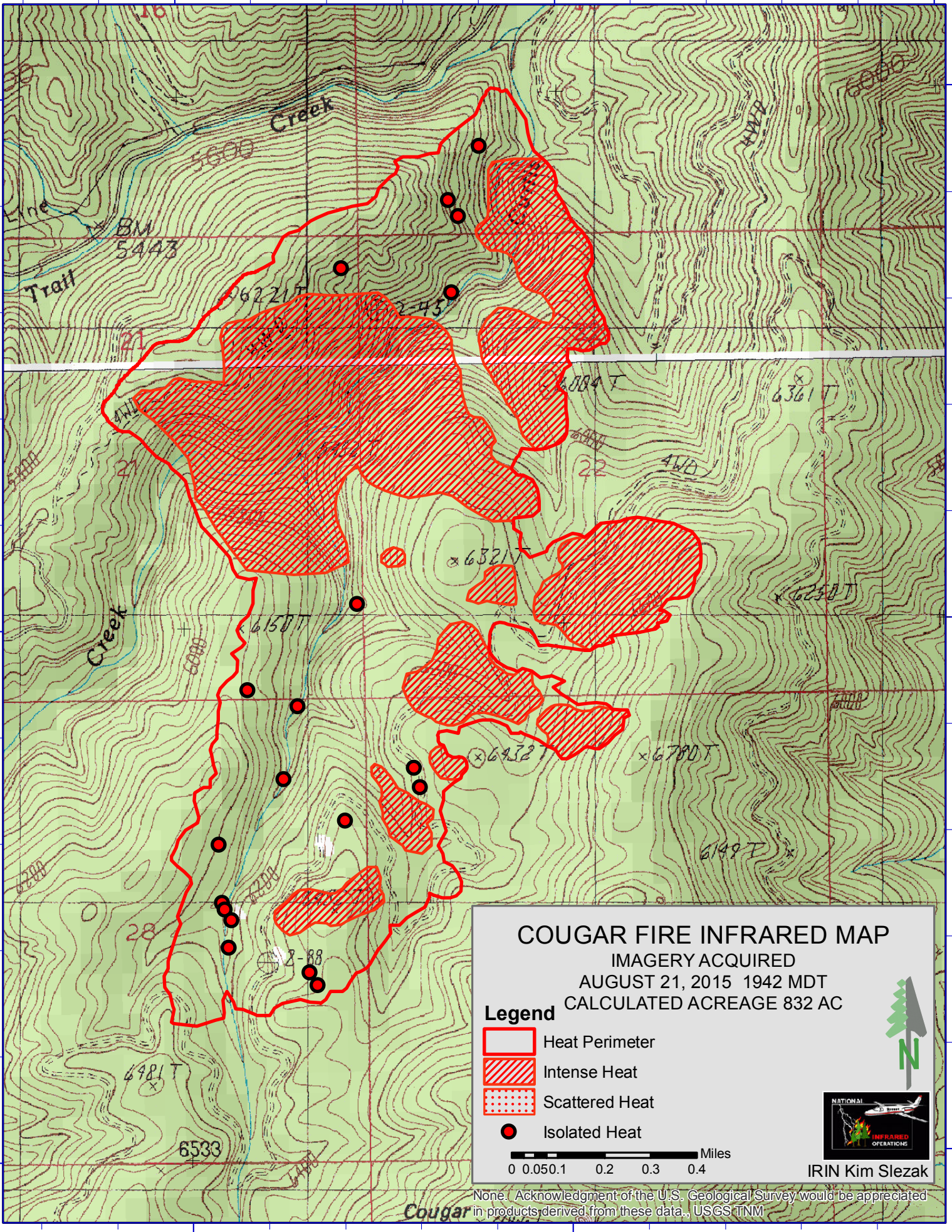
44°38'0"N

44°37'0"N

44°37'0"N

44°36'0"N





44°36'0"N

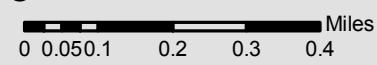


COUGAR FIRE INFRARED MAP

IMAGERY ACQUIRED
AUGUST 21, 2015 1942 MDT
CALCULATED ACREAGE 832 AC

Legend

-  Heat Perimeter
-  Intense Heat
-  Scattered Heat
-  Isolated Heat



None. Acknowledgment of the U.S. Geological Survey would be appreciated in products derived from these data. USGS TNM

Cougar