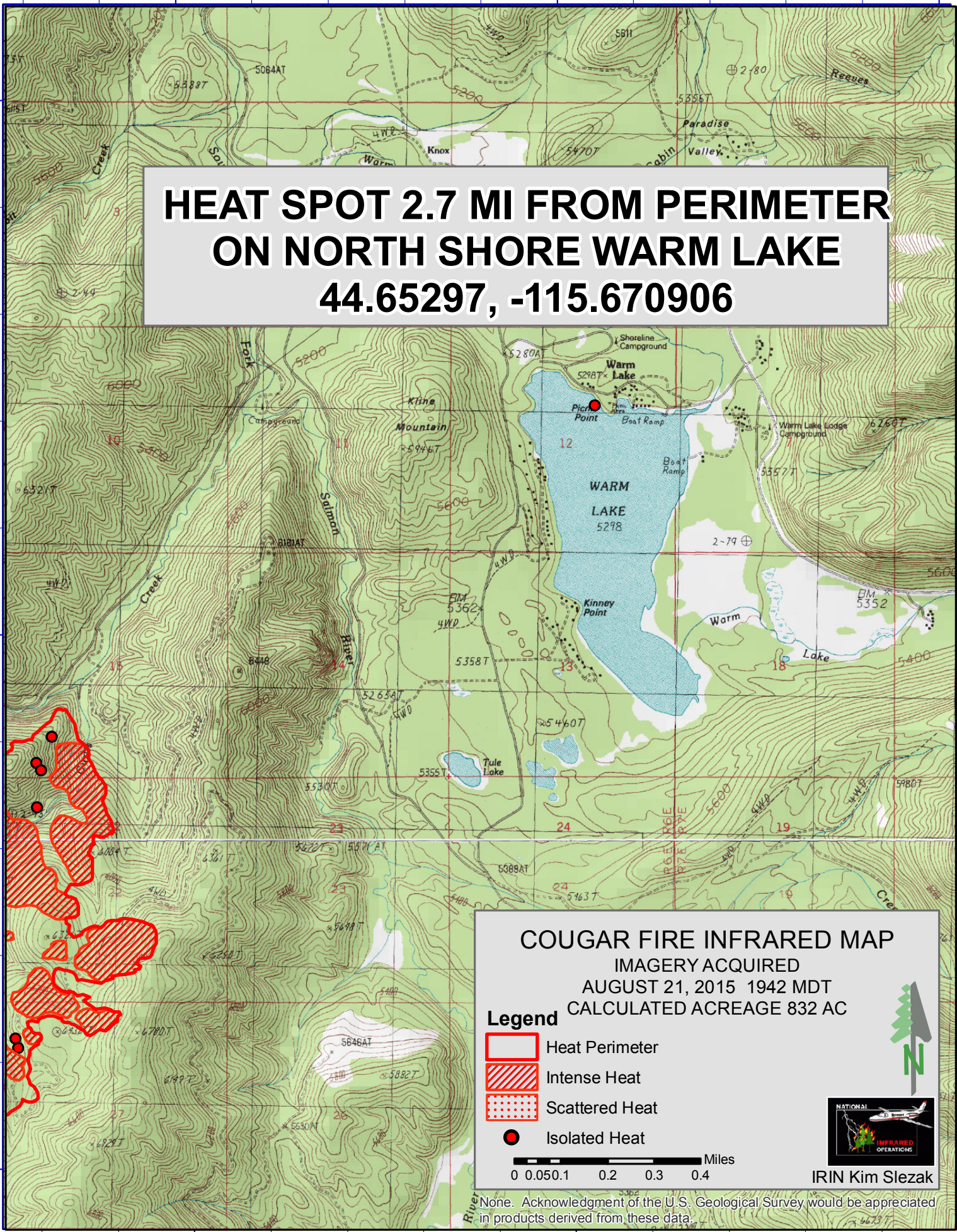






**HEAT SPOT 2.7 MI FROM PERIMETER  
ON NORTH SHORE WARM LAKE  
44.65297, -115.67096**



**COUGAR FIRE INFRARED MAP**

IMAGERY ACQUIRED  
AUGUST 21, 2015 1942 MDT  
CALCULATED ACREAGE 832 AC

**Legend**

-  Heat Perimeter
-  Intense Heat
-  Scattered Heat
-  Isolated Heat

0 0.050.1 0.2 0.3 0.4 Miles



IRIN Kim Slezak

None. Acknowledgment of the U.S. Geological Survey would be appreciated in products derived from these data.