

115°44'0"W

115°43'0"W

115°42'0"W

44°38'0"N

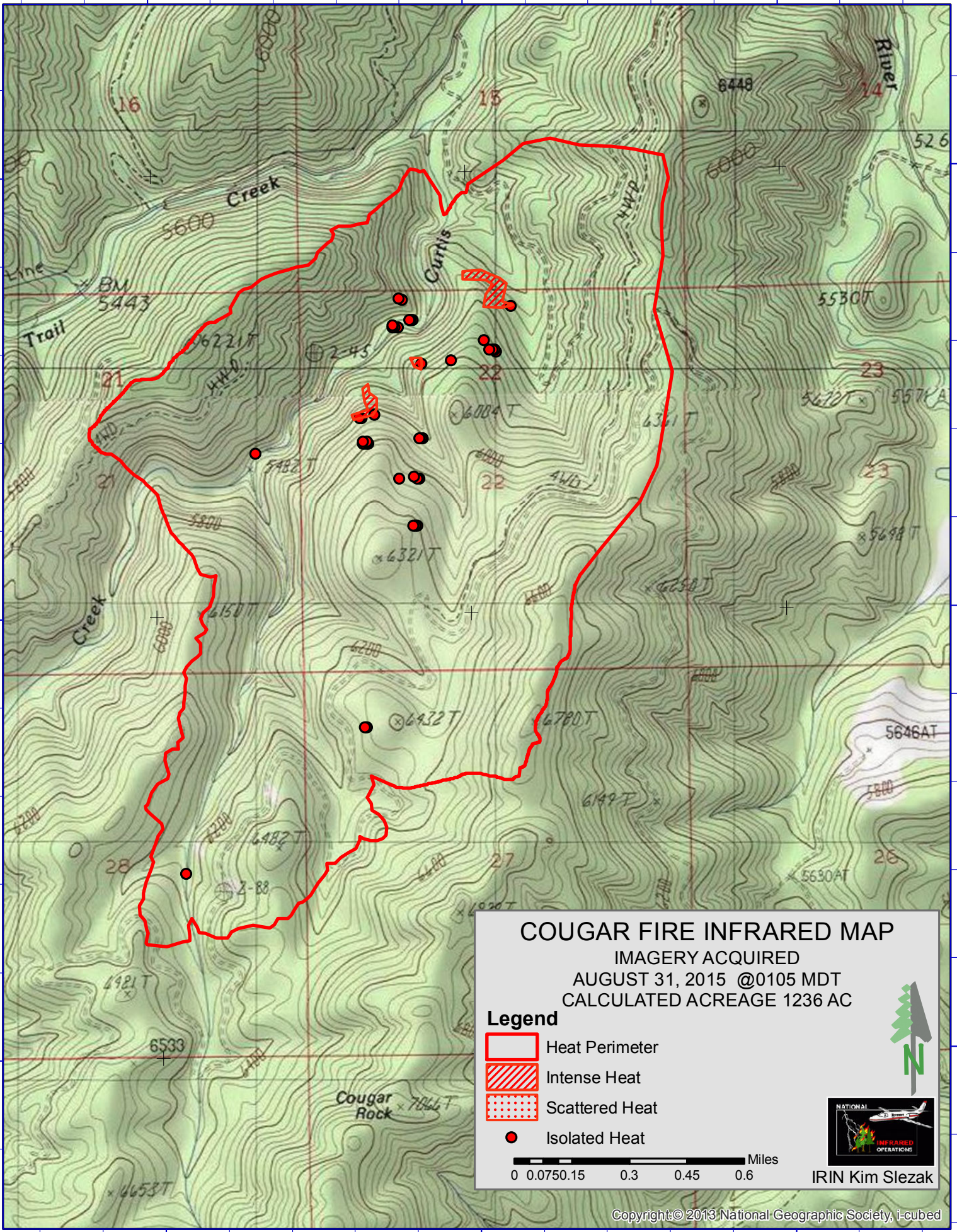
44°38'0"N

44°37'0"N

44°37'0"N

44°36'0"N

44°36'0"N







COUGAR FIRE INFRARED MAP

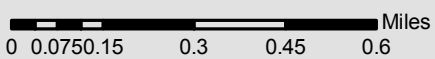
IMAGERY ACQUIRED

AUGUST 31, 2015 @0105 MDT

CALCULATED ACREAGE 1236 AC

Legend

-  Heat Perimeter
-  Intense Heat
-  Scattered Heat
-  Isolated Heat



IRIN Kim Slezak

115°44'0"W

115°43'0"W

115°42'0"W