

115°46'0"W

115°45'0"W

115°44'0"W

115°43'0"W

115°42'0"W

115°41'0"W

44°38'0"N

44°38'0"N

44°37'0"N

44°37'0"N

44°36'0"N

44°36'0"N

115°46'0"W

115°45'0"W

115°44'0"W




115°43'0"W

115°42'0"W


115°41'0"W



Cougar Fire
ID-BOF-000947
Map Date: 09/02/15
Imagery Date: 09/02/15
Time: 0247MDT
Interpreted Acres: 1,236.1
IRIN Lance R. Brady

-  Isolated Heat
-  Heat Perimeter
-  Scattered Heat

0 0.1 0.2 0.4 Miles



Source: Esri, DigitalGlobe, GeoEye, Earthstar Geographics, CNES/Airbus DS, Community