

**Cougar Fire  
ID-BOF-000947  
Briefing Map  
NAD 83 11N  
Aug 18, 2015  
591 Acres**

**Knox Ranch Spike  
RAWS**

**● DP-20**

**● DP-10**

**DIV H**

**DIV A**

**Sling 2**





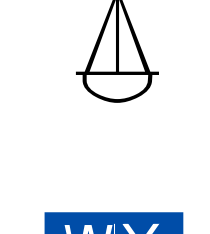





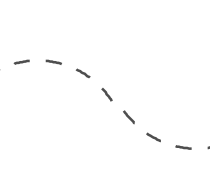

**Sling 1**



**Alpha Spike**

**H-1**

**DIV Q**

**Legend**

-  Division
-  Drop Point
-  Camp
-  Helispot
-  Sling Site
-  Mobile Weather Unit
-  Uncontrolled Fire Edge
-  Completed Line
-  Powerline
-  Local Road
-  County Road
-  Trails



Robin Dunn  
8/17/2015  
8:08:46 PM