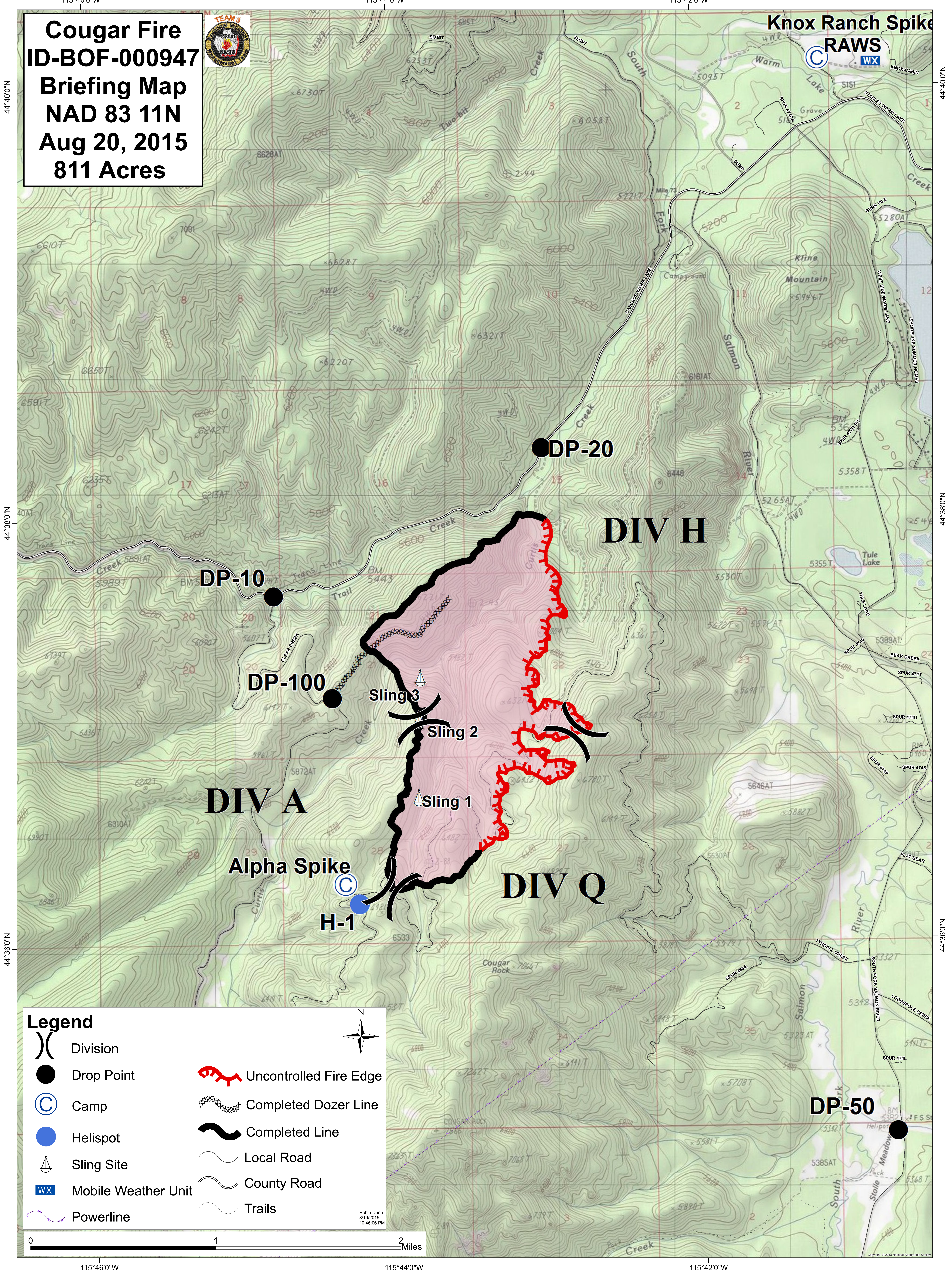


**Cougar Fire  
ID-BOF-000947  
Briefing Map  
NAD 83 11N  
Aug 20, 2015  
811 Acres**

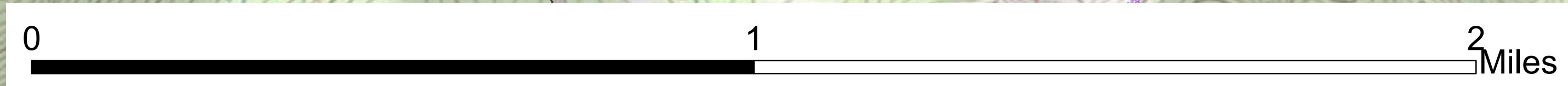



**Knox Ranch Spike  
RAWS**



**Legend**

- Division
- Drop Point
- Camp
- Helispot
- Sling Site
- Mobile Weather Unit
- Powerline
- Uncontrolled Fire Edge
- Completed Dozer Line
- Completed Line
- Local Road
- County Road
- Trails



Robin Dunn  
8/19/2015  
10:46:06 PM