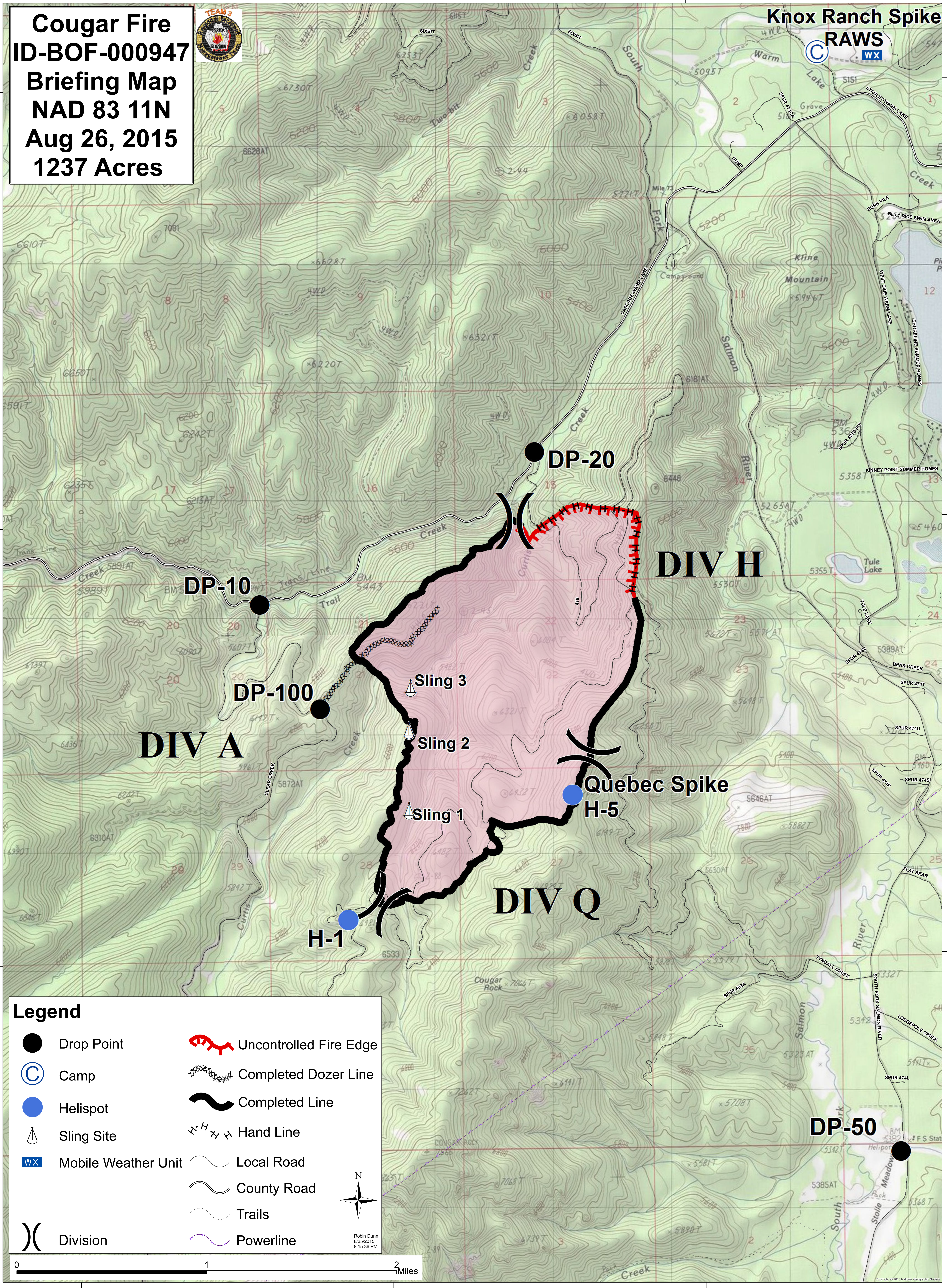


Cougar Fire
ID-BOF-000947
Briefing Map
NAD 83 11N
Aug 26, 2015
1237 Acres




Knox Ranch Spike
RAWS
C WX




Legend

- Drop Point
- Ⓒ Camp
- Helispot
- ⚓ Sling Site
- WX Mobile Weather Unit
- ⌋ Division
- 🔴 Uncontrolled Fire Edge
- 🔱 Completed Dozer Line
- ⚫ Completed Line
- ⌘ Hand Line
- 🛣 Local Road
- 🛤 County Road
- ⋯ Trails
- ⚡ Powerline



Robin Dunn
 8/25/2015
 8:15:36 PM



115°46'0"W

115°44'0"W

115°42'0"W

44°40'0"N

44°38'0"N

44°36'0"N

44°40'0"N

44°38'0"N

44°36'0"N

Copyright © 2013 National Geographic Society