

114°36'W 114°35'W 114°34'W 114°33'W 114°32'W 114°31'W 114°30'W 114°29'W

**Elevenmile Fire**  
Heat Acres: 9,642  
ID-SCF-015218  
Infrared Interpretation  
Imagery Date:  
08/29/2015 2115 Hrs






44°32'N  
44°31'N  
44°30'N  
44°29'N  
44°28'N  
44°27'N  
44°26'N  
44°25'N  
44°24'N

44°32'N  
44°31'N  
44°30'N  
44°29'N  
44°28'N  
44°27'N  
44°26'N  
44°25'N  
44°24'N



0 2,125 4,250 8,500 Feet

-  Heat Perimeter
-  Intense Heat Areas
-  Scattered Heat Areas

NAD 1983 UTM Zone 11N

IRIN: K Felker  
Map produced:  
8/29/2015 2306 hrs

114°37'W 114°36'W 114°35'W 114°34'W 114°33'W 114°32'W 114°31'W 114°30'W