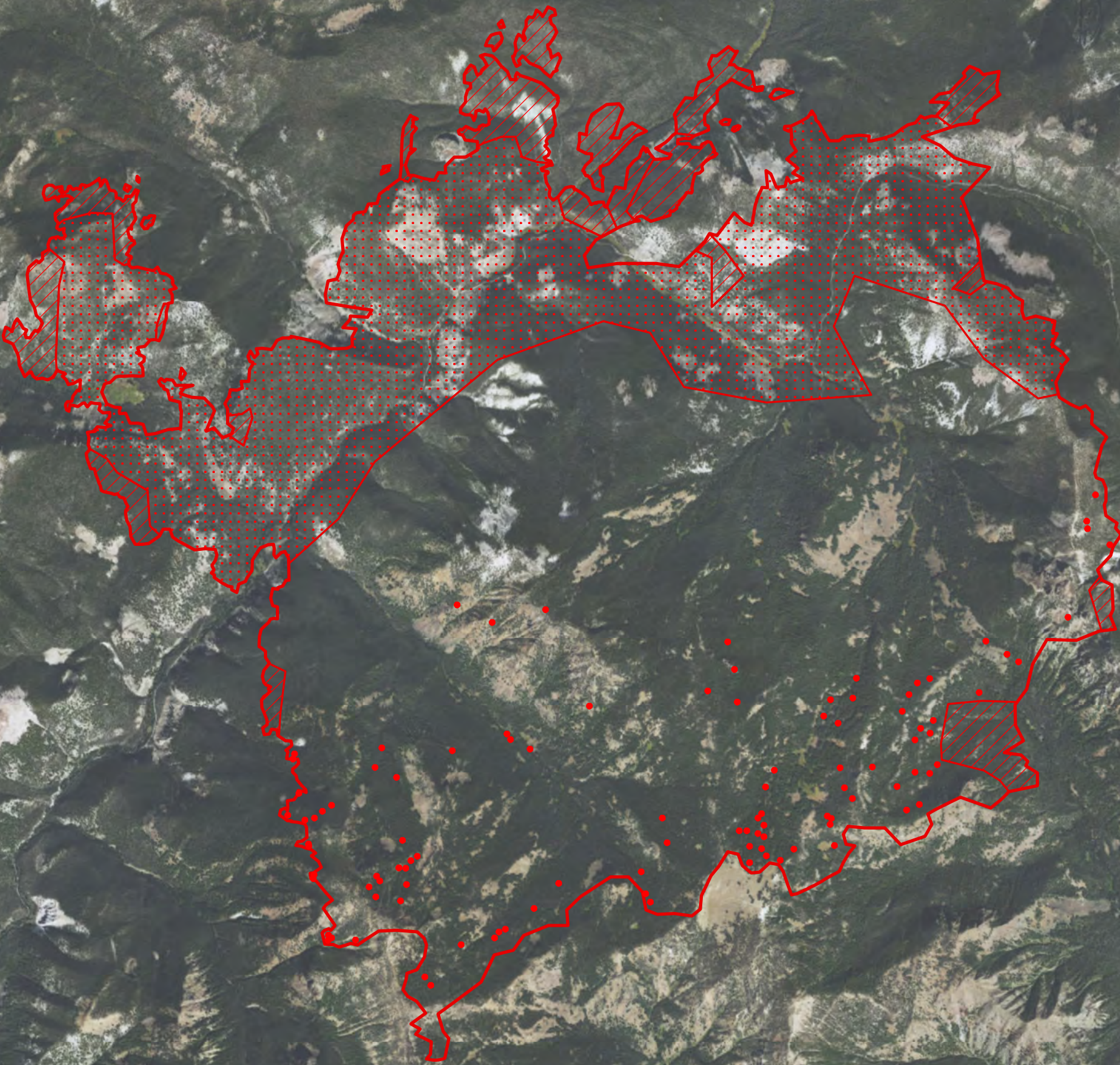





**Elevenmile Fire**  
Heat Acres: 10,004  
ID-SCF-015218  
Infrared Interpretation  
Imagery Date:  
09/01/2015 2339 Hrs



IRIN: K Felker  
Map produced:  
9/2/2015 0218 hrs

0 2,050 4,100 8,200

Feet

-  Heat Perimeter
-  Intense Heat Areas
-  Scattered Heat Areas

NAD 1983 UTM Zone 11N

Map data by Google Earth, Earthstar Geographics, CNES/Airbus DS, USDA, USGS, AEX, Getmapping, Aerogrid, IGN, IGP, swisstopo, and the GIS User Community