

114°40'W 114°39'W 114°38'W 114°37'W 114°36'W 114°35'W 114°34'W 114°33'W 114°32'W

**ElevenMile Fire**  
**ID-SCF-015218**  
**IAP Map**  
**August 29, 2015**  
**10643 Acres**



**MAP - 1**

44°31'N

44°30'N







44°29'N

44°31'N

44°30'N

44°29'N

44°28'N

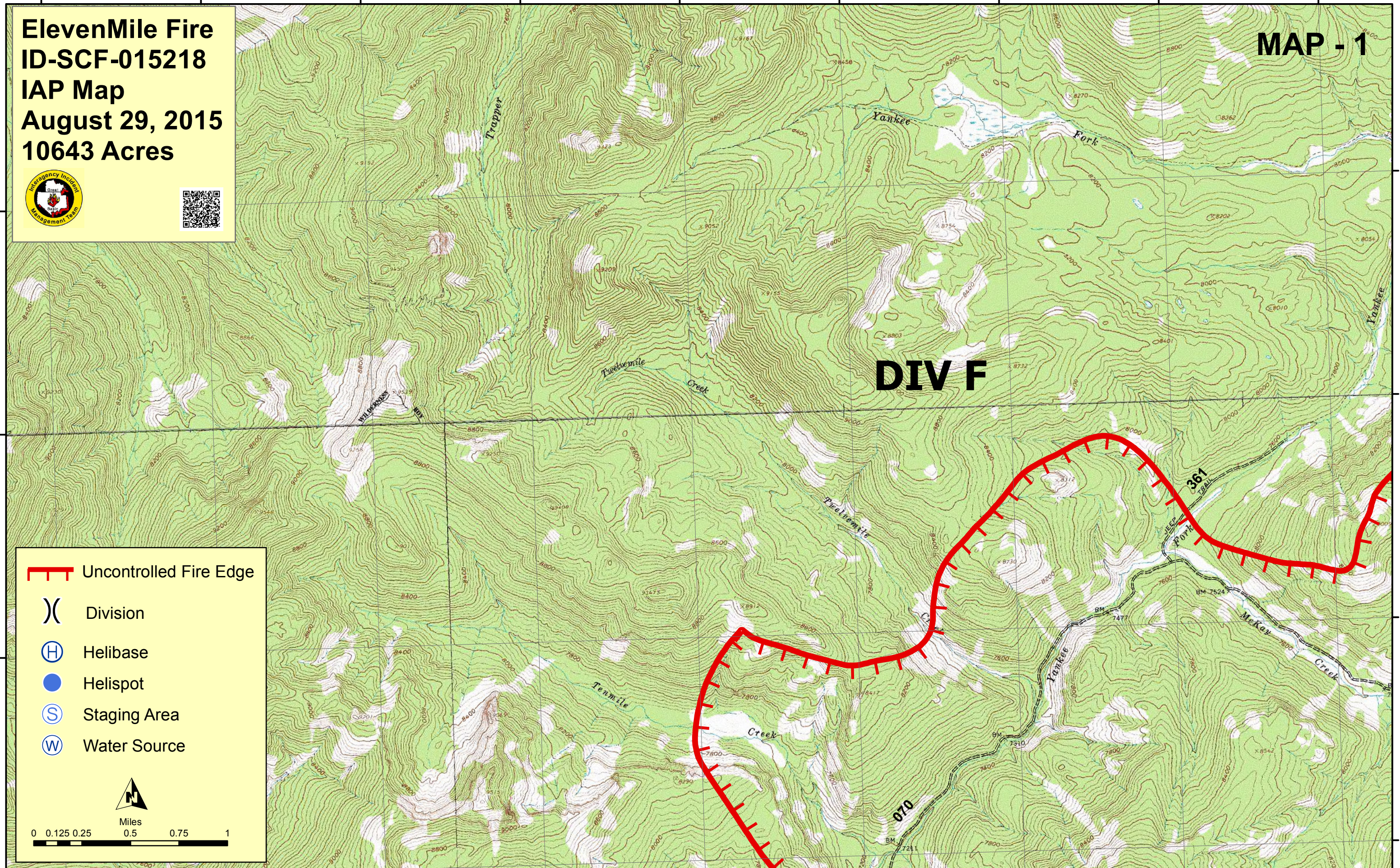
-  Uncontrolled Fire Edge
-  Division
-  Helibase
-  Helispot
-  Staging Area
-  Water Source



Miles

0 0.125 0.25 0.5 0.75 1

114°40'W 114°39'W 114°38'W 114°37'W 114°36'W 114°35'W 114°34'W 114°33'W 114°32'W



**DIV F**

**361**

**070**