







# MAP - 2

**ElevenMile Fire  
ID-SCF-015218  
IAP Map  
August 29, 2015  
10643 Acres**



## DIV I

-  Uncontrolled Fire Edge
-  Division
-  Helibase
-  Helispot
-  Staging Area
-  Water Source

