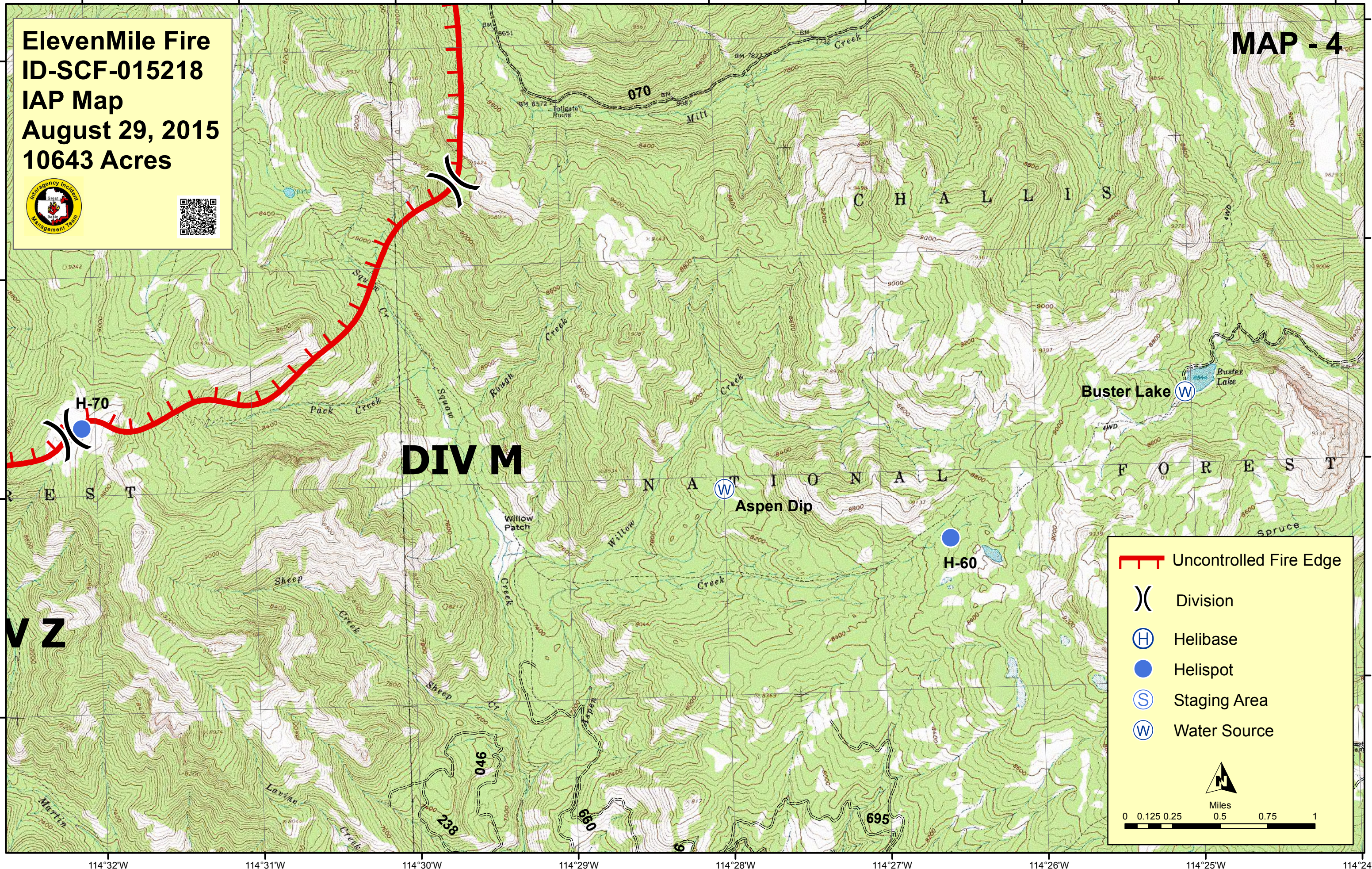


**ElevenMile Fire
ID-SCF-015218
IAP Map
August 29, 2015
10643 Acres**



MAP - 4









DIV M



Aspen Dip

H-60

-  Uncontrolled Fire Edge
-  Division
-  Helibase
-  Helispot
-  Staging Area
-  Water Source

