













ElevenMile Fire
ID-SCF-015218
IAP Map
September 9, 2015
10,387 Acres



MAP - 1

DIV F

-  Uncontrolled Fire Edge
-  Completed Line
-  Indirect - Hand Line
-  Indirect - Dozer Line
-  ATV Trail as Line
-  Division
-  Helibase
-  Helispot
-  Staging Area
-  Water Source
-  Camp
-  Mobile Weather Unit



0 0.275 0.55
Miles

