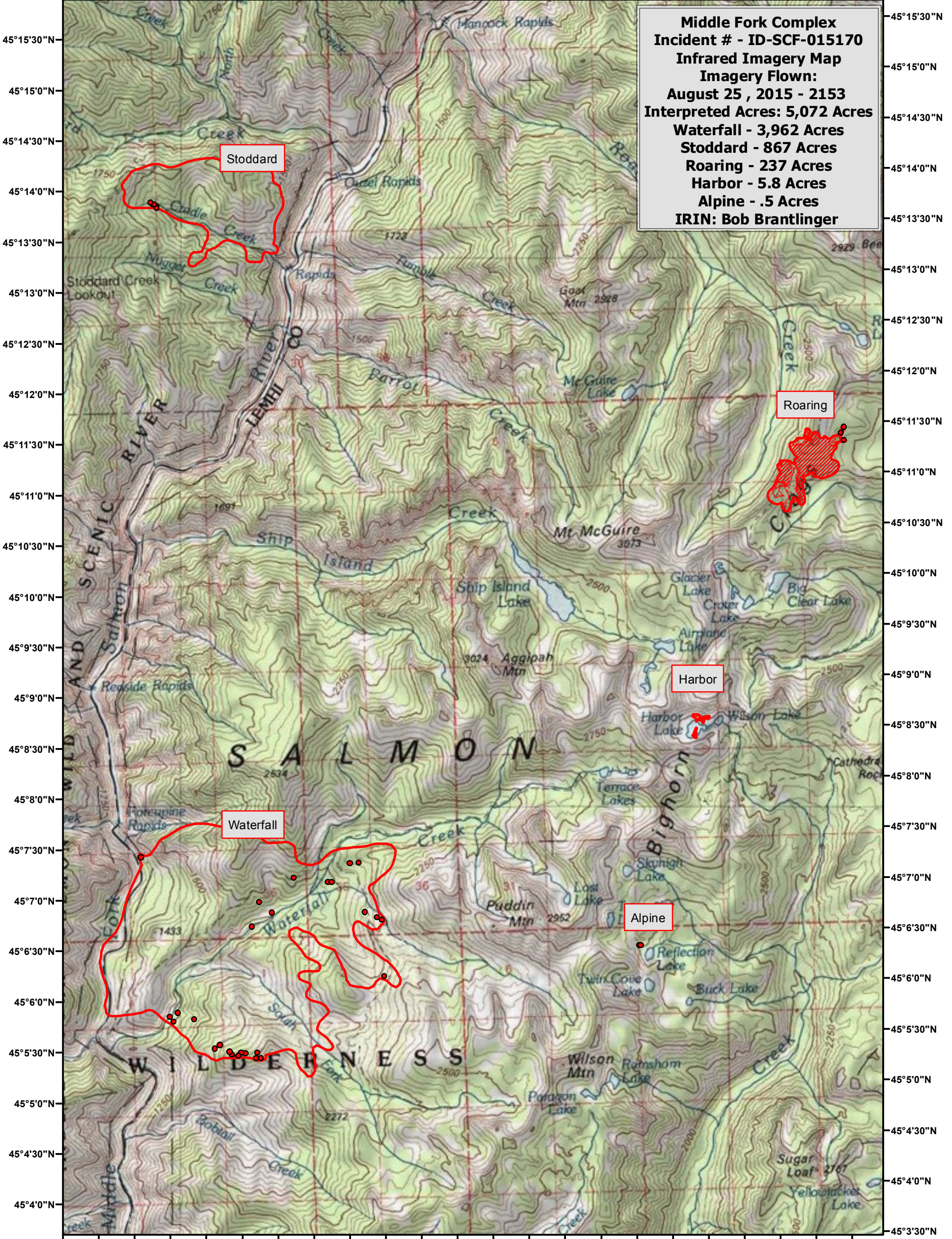






114°44'0"W 114°43'0"W 114°42'0"W 114°41'0"W 114°40'0"W 114°39'0"W 114°38'0"W 114°37'0"W 114°36'0"W 114°35'0"W 114°34'0"W 114°33'0"W



**Middle Fork Complex**  
**Incident # - ID-SCF-015170**  
**Infrared Imagery Map**  
**Imagery Flown:**  
**August 25 , 2015 - 2153**  
**Interpreted Acres: 5,072 Acres**  
**Waterfall - 3,962 Acres**  
**Stoddard - 867 Acres**  
**Roaring - 237 Acres**  
**Harbor - 5.8 Acres**  
**Alpine - .5 Acres**  
**IRIN: Bob Brantlinger**

**Legend**

-  **Heat Perimeter**
-  **Intense Heat**
-  **Isolated Heat Source**
-  **Scattered Heat Source**



0 0.75 1.5 3 Miles