

114°44'0"W 114°43'0"W 114°42'0"W 114°41'0"W 114°40'0"W 114°39'0"W 114°38'0"W 114°37'0"W 114°36'0"W 114°35'0"W 114°34'0"W 114°33'0"W





45°15'30"N
45°15'0"N
45°14'30"N
45°14'0"N
45°13'30"N
45°13'0"N
45°12'30"N
45°12'0"N
45°11'30"N
45°11'0"N
45°10'30"N
45°10'0"N
45°9'30"N
45°9'0"N
45°8'30"N
45°8'0"N
45°7'30"N
45°7'0"N
45°6'30"N
45°6'0"N
45°5'30"N
45°5'0"N
45°4'30"N
45°4'0"N
45°3'30"N


Middle Fork Complex
Incident # - ID-SCF-015170
Infrared Imagery Map
Imagery Flown:
August 25 , 2015 - 2153
Interpreted Acres: 5,072 Acres
Waterfall - 3,962 Acres
Stoddard - 867 Acres
Roaring - 237 Acres
Harbor - 5.8 Acres
Alpine - .5 Acres
IRIN: Bob Brantlinger

45°15'30"N
45°15'0"N
45°14'30"N
45°14'0"N
45°13'30"N
45°13'0"N
45°12'30"N
45°12'0"N
45°11'30"N
45°11'0"N
45°10'30"N
45°10'0"N
45°9'30"N
45°9'0"N
45°8'30"N
45°8'0"N
45°7'30"N
45°7'0"N
45°6'30"N
45°6'0"N
45°5'30"N
45°5'0"N
45°4'30"N
45°4'0"N
45°3'30"N

114°44'30"W 114°43'30"W 114°42'30"W 114°41'30"W 114°40'30"W 114°39'30"W 114°38'30"W 114°37'30"W 114°36'30"W 114°35'30"W 114°34'30"W 114°33'30"W

Legend

-  **Heat Perimeter**
-  **Intense Heat**
-  **Isolated Heat Source**
-  **Scattered Heat Source**



0 0.75 1.5 3 Miles