







Legend

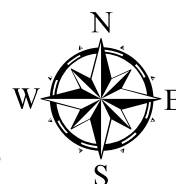
-  CloudCover
-  Heat Perimeter
-  Intense Heat Areas
-  Scattered Heat Areas
-  Isolated Heat Sources

**Mount Emma Fire
Infrared Heat Sources**

1:24,000



GCS North American 1983



IR Interpreter: Brian Monroe
 IR interpreted acres: 3,803
 Date: 07/02/2015
 Time Image received: 0313 hrs