






Copyright: © 2013 National Geographic Society, i-cubed


Mount Emma Fire Infrared Heat Sources

-  Heat Perimeter
-  Intense Heat Areas
-  Scattered Heat Areas
-  Isolated Heat Sources

1:24,000



GCS North American 1983



IR Interpreter: Brian Monroe
 IR interpreted acres: 3,805
 Date: 07/05/2015
 Time Image received: 2158 hrs