





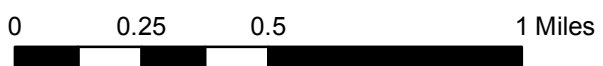


USDA

Mount Emma Fire Infrared Heat Sources

-  Heat Perimeter
-  Intense Heat Areas
-  Scattered Heat Areas
-  Isolated Heat Sources

1:24,000



GCS North American 1983



IR Interpreter: Brian Monroe
 IR interpreted acres: 3,850
 Date: 07/12/2015
 Time Image received: 0240 hrs