



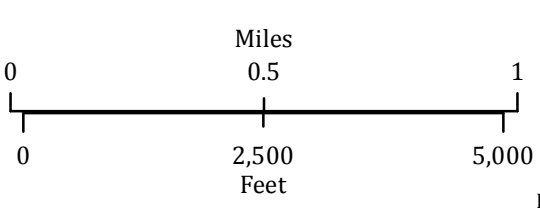


Rapid Fire
 ID-SIS-000208
 Infrared
 Interpretation

Imagery Date:
 08/21/2015 1945 PDT

-  Isolated Heat Sources
-  Heat Perimeter
-  Intense Heat
-  Scattered Heat



Datum: North American 1983

IRIN-T: Howard Harrison
 Map produced:
 08/21/2015 2056 PDT
 Interpreted size: 3,559 acres



Copyright © 2013 National Geographic Society, i-cubed