



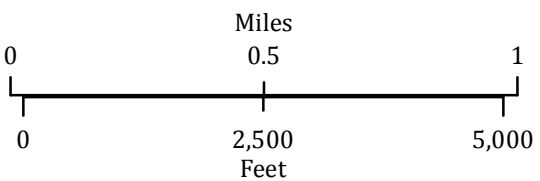


Copyright © 2013 National Geographic Society, i-cubed

Rapid Fire
 ID-SIS-000208
 Infrared
 Interpretation

Imagery Date:
 08/24/2015 2038 MDT

-  Isolated Heat Sources
-  Heat Perimeter
-  Intense Heat
-  Scattered Heat



Datum: North American 1983

IRIN: Howard Harrison
 Map produced:
 08/24/2015 2204 PDT
 Interpreted size: 4,083 acres

