



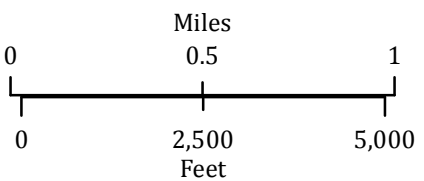


115.91531 W
44.83261 N

Rapid Fire
ID-SIS-000208
Infrared
Interpretation

Imagery Date:
08/27/2015 2125 MDT

-  Isolated Heat Sources
-  Heat Perimeter
-  Intense Heat
-  Scattered Heat



Datum: North American 1983



IRIN: Howard Harrison
Map produced:
08/27/2015 2246 PDT
Interpreted size: 5,869 acres

