



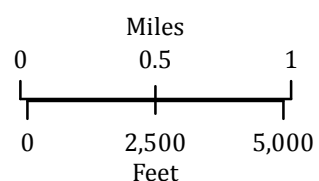


Copyright © 2013 National Geographic Society, i-cubed

**Rapid Fire**  
 ID-SIS-000208  
 Infrared  
 Interpretation

Imagery Date:  
 09/07/2015 2119 MDT

-  Isolated Heat Sources
-  Heat Perimeter
-  Intense Heat
-  Scattered Heat



Datum: North American 1983



IRIN: Howard Harrison  
 Map produced:  
 09/07/2015 2121 PDT  
 Interpreted size: 9,619 acres

