



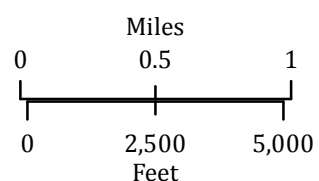


**Rapid Fire**  
**ID-SIS-000208**  
**Infrared**  
**Interpretation**

Imagery Date:  
 09/08/2015 2343 MDT

-  Isolated Heat Sources
-  Heat Perimeter
-  Intense Heat
-  Scattered Heat



Datum: North American 1983



IRIN: Howard Harrison  
 Map produced:  
 09/08/2015 2334 PDT  
 Interpreted size: 9,619 acres



Copyright © 2013 National Geographic Society, i-cubed