

115.83977 W
44.83461 N





115.83862 W
44.83298 N

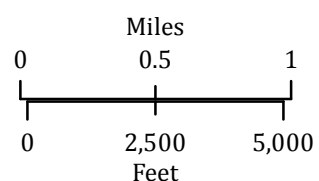
115.85535 W
44.81584 N

NO DATA

Rapid Fire
ID-SIS-000208
Infrared
Interpretation

Imagery Date:
09/11/2015 2014 MDT

-  Isolated Heat Sources
-  Heat Perimeter
-  Intense Heat
-  Scattered Heat



Datum: North American 1983



IRIN: Howard Harrison
Map produced:
09/11/2015 2137 PDT
Interpreted size: 9,838 acres

