



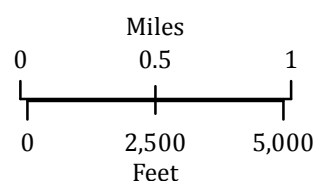


Copyright © 2013 National Geographic Society, i-cubed

Rapid
 ID-SIS-000208
 Infrared
 Interpretation

Imagery Date:
 09/14/2015 0110 MDT

-  Isolated Heat Sources
-  Heat Perimeter
-  Intense Heat
-  Scattered Heat



Datum: North American 1983



IRIN: Howard Harrison
 Map produced:
 09/14/2015 0227 PDT
 Interpreted size: 10,055 acres

