

117°10'0"W 117°9'0"W 117°8'0"W 117°7'0"W 117°6'0"W 117°5'0"W 117°4'0"W 117°3'0"W 117°2'0"W 117°1'0"W 117°0'0"W 116°59'0"W 116°58'0"W 116°57'0"W 116°56'0"W 116°55'0"W

Soda Fire(North)- ID-BOD-000889

Infrared Heat Sources: 12 August 2015 0218 MDT
Perimeter Acres 64,297 Growth since last period: N/A
IR Interpreter: B. Teats



43°31'0"N

43°30'0"N

43°29'0"N

43°28'0"N

43°27'0"N

43°26'0"N

43°25'0"N

43°31'0"N

43°30'0"N

43°29'0"N

43°28'0"N





43°27'0"N

43°26'0"N

43°25'0"N

117°10'0"W 117°9'0"W 117°8'0"W 117°7'0"W 117°6'0"W 117°5'0"W 117°4'0"W 117°3'0"W 117°2'0"W 117°1'0"W 117°0'0"W 116°59'0"W 116°58'0"W 116°57'0"W 116°56'0"W 116°55'0"W

Legend

-  Isolated Heat Sources
-  Intense Heat
-  Scattered Heat
-  Heat Perimeter