

**Tepee Springs Fire**  
**Air Ops Map**  
**ID-PAF-000192**  
**08/22/2015**  
**10,111 Acres**

*Pinehurst*

**Div D**

**Div C**

**Div A**

**Div Z**

**H-20**

**DP-40**

**DP-32**

**DP-31**

**DP-30**

**H-15**


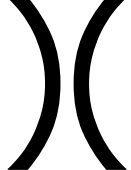










**DP-25**

**W**

**DP-20**

**DP-10**

**W**

	Drop Point		Division
	Helibase		Uncontrolled Fire Edge
	Helispot		Completed Dozer Line
	Incident Command Post		Cities/Towns
	Repeater		Temporary Flight Restriction
	Water Source		Roads

0 0.25 0.5 1 Miles