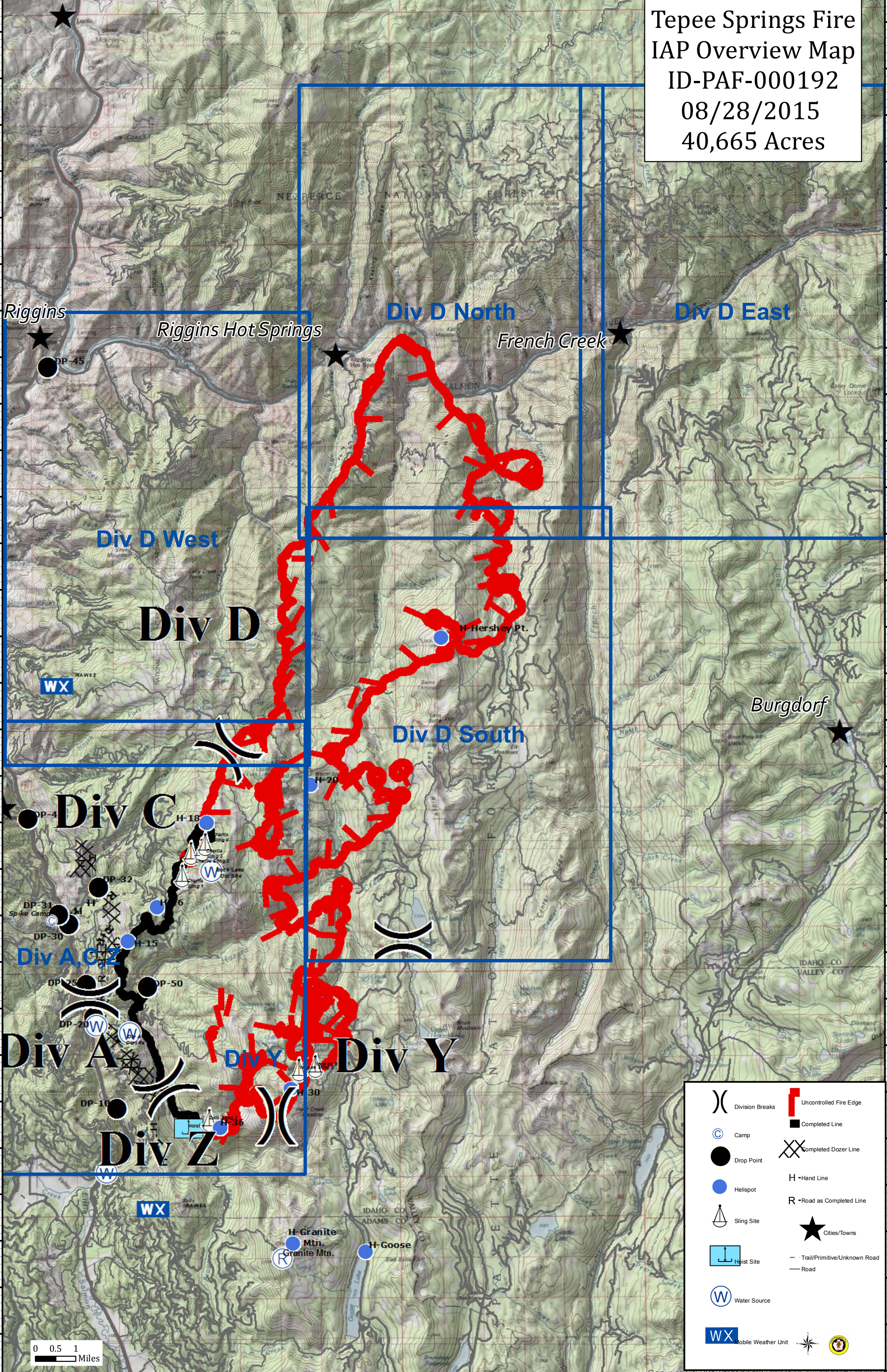


Tepee Springs Fire  
 IAP Overview Map  
 ID-PAF-000192  
 08/28/2015  
 40,665 Acres




	Division Breaks		Uncontrolled Fire Edge
	Camp		Completed Line
	Drop Point		Completed Dozer Line
	Helispot		H - Hand Line
	Sling Site		R - Road as Completed Line
	Helispot		Cities/Towns
	Sling Site		Trail/Primitive/Unknown Road
	Helispot		Road
	Helispot		Mobile Weather Unit
	Water Source		North Arrow
	Mobile Weather Unit		Agency Logo



Tepee Springs Fire  
IAP Div D North  
ID-PAF-000192  
08/28/2015  
40,665 Acres

Riggins Hot Springs

	Division Breaks		Uncontrolled Fire Edge
	Camp		Cities/Towns
	Drop Point		Trail/Primitive/Unknown Road
	Helispot		Road
	Slingsite		
	Hoist Site		
	Water Source		
	WX Mobile Weather Unit		North Arrow
			Logo



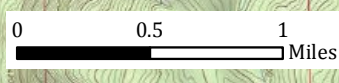


Tepee Springs Fire  
IAP Div D East  
ID-PAF-000192  
08/28/2015  
40,665 Acres

French Creek

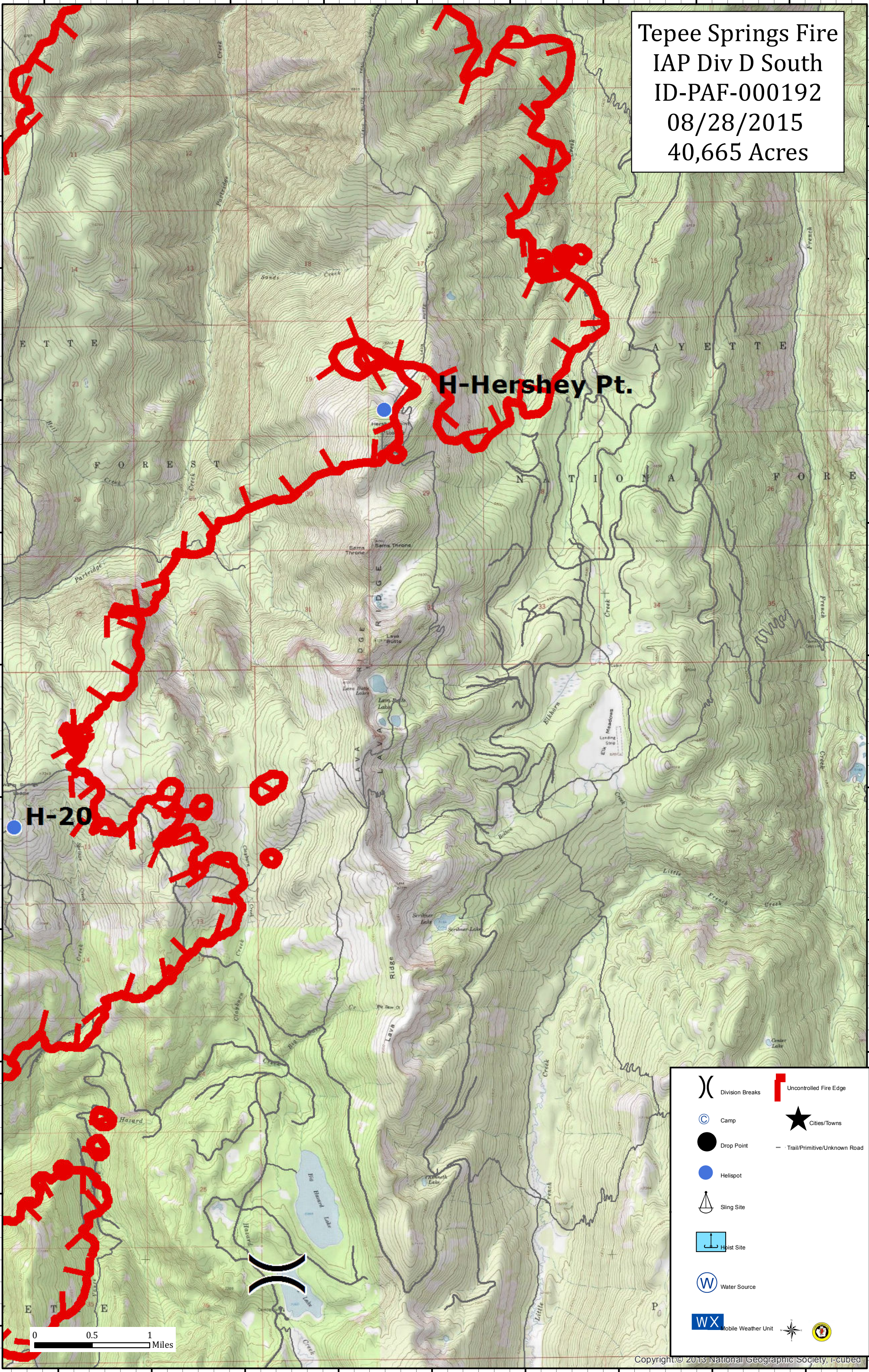


- Division Breaks
- Camp
- Drop Point
- Helispot
- Sling Site
- Helist Site
- Water Source
- Mobile Weather Unit
- Cities/Towns
- Trail/Primitive/Unknown Road
- Road





Tepee Springs Fire  
IAP Div D South  
ID-PAF-000192  
08/28/2015  
40,665 Acres

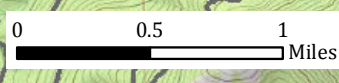
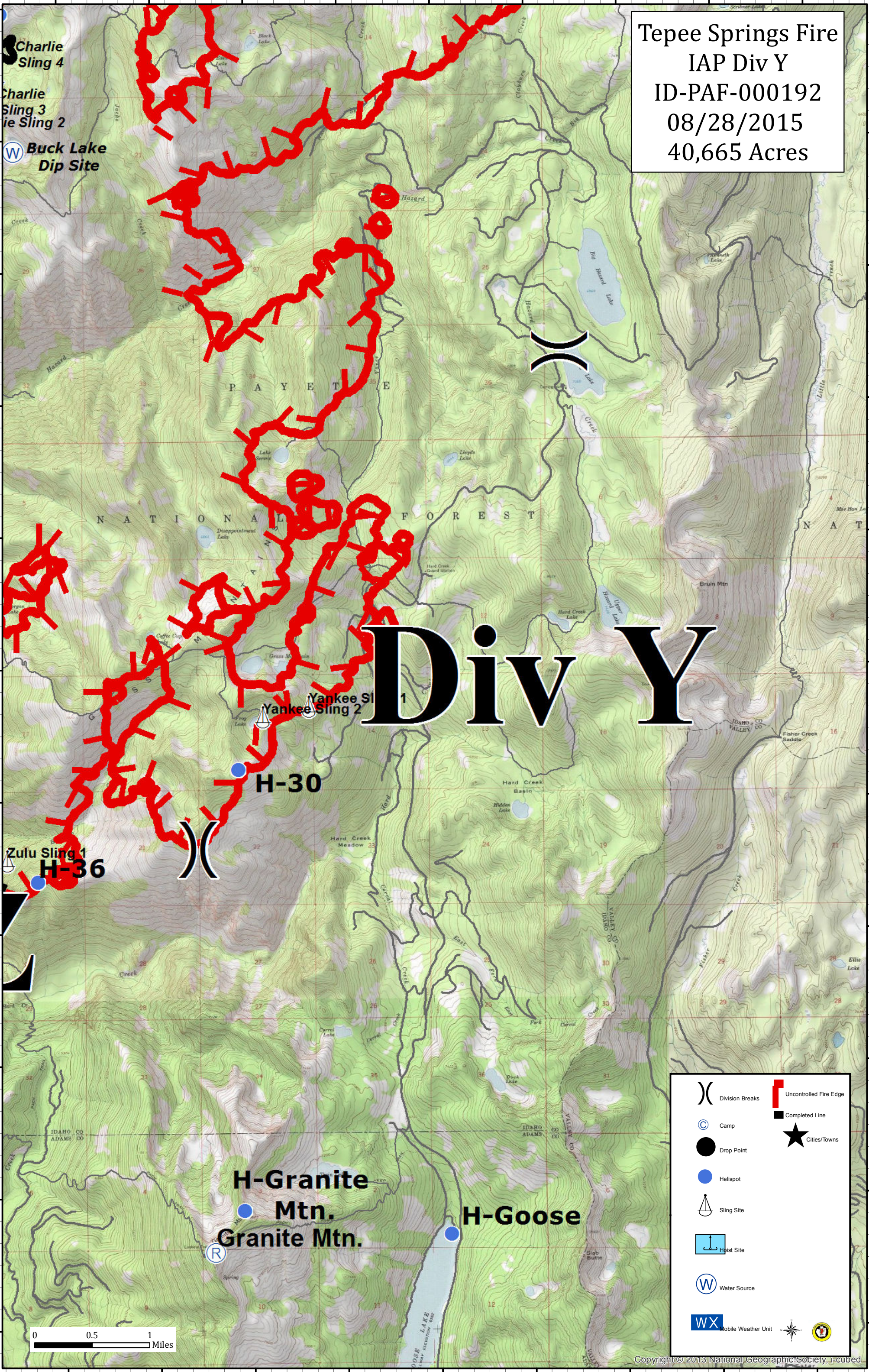


	Division Breaks		Uncontrolled Fire Edge
	Camp		Cities/Towns
	Drop Point		Trail/Primitive/Unknown Road
	Helispot		
	Sling Site		
	Helist Site		
	Water Source		
	Mobile Weather Unit		



Tepee Springs Fire  
 IAP Div Y  
 ID-PAF-000192  
 08/28/2015  
 40,665 Acres

# Div Y



	Division Breaks		Uncontrolled Fire Edge
	Camp		Completed Line
	Drop Point		Cities/Towns
	Helispot		
	Slings Site		
	Hist Site		
	Water Source		
	Mobile Weather Unit		



Tepee Springs Fire  
 IAP Div A,C,Z  
 ID-PAF-000192  
 08/28/2015  
 40,665 Acres

**Div C**

**Div A**

**Div Z**

Pinehurst

DP-4

H-18

Charlie Sling 4

Charlie Sling 3  
 Charlie Sling 2

Buck Lake Dip Site

Charlie Sling 1

DP-31  
 Spike Camp

DP-32

H-16

DP-30

H-15

DP-25

DP-50

DP-20

Div A Dipsite

DP-10

Zulu Sling 1

H-3

0 0.5 1 Miles

(X)	Division Breaks	[Red Line]	Uncontrolled Fire Edge
(C)	Camp	[Black Line]	Completed Line
(●)	Drop Point	[Crossed Line]	Completed Dozer Line
(●)	Helispot	H	Hand Line
(S)	Sling Site	R	Road as Completed Line
(W)	Water Source	(★)	Cities/Towns
(WX)	Mobile Weather Unit	(- - -)	Trail/Primitive/Unknown Road
		(—)	Road



Tepee Springs Fire  
IAP Div D West  
ID-PAF-000192  
08/28/2015  
40,665 Acres

Riggins



DP-45



WX

IRAWS 2

Div D



	Division Breaks		Uncontrolled Fire Edge
	Camp		Cities/Towns
	Drop Point		Trail/Primitive/Unknown Road
	Helispot		Road
	Sling Site		
	Helist Site		
	Water Source		
	Mobile Weather Unit		