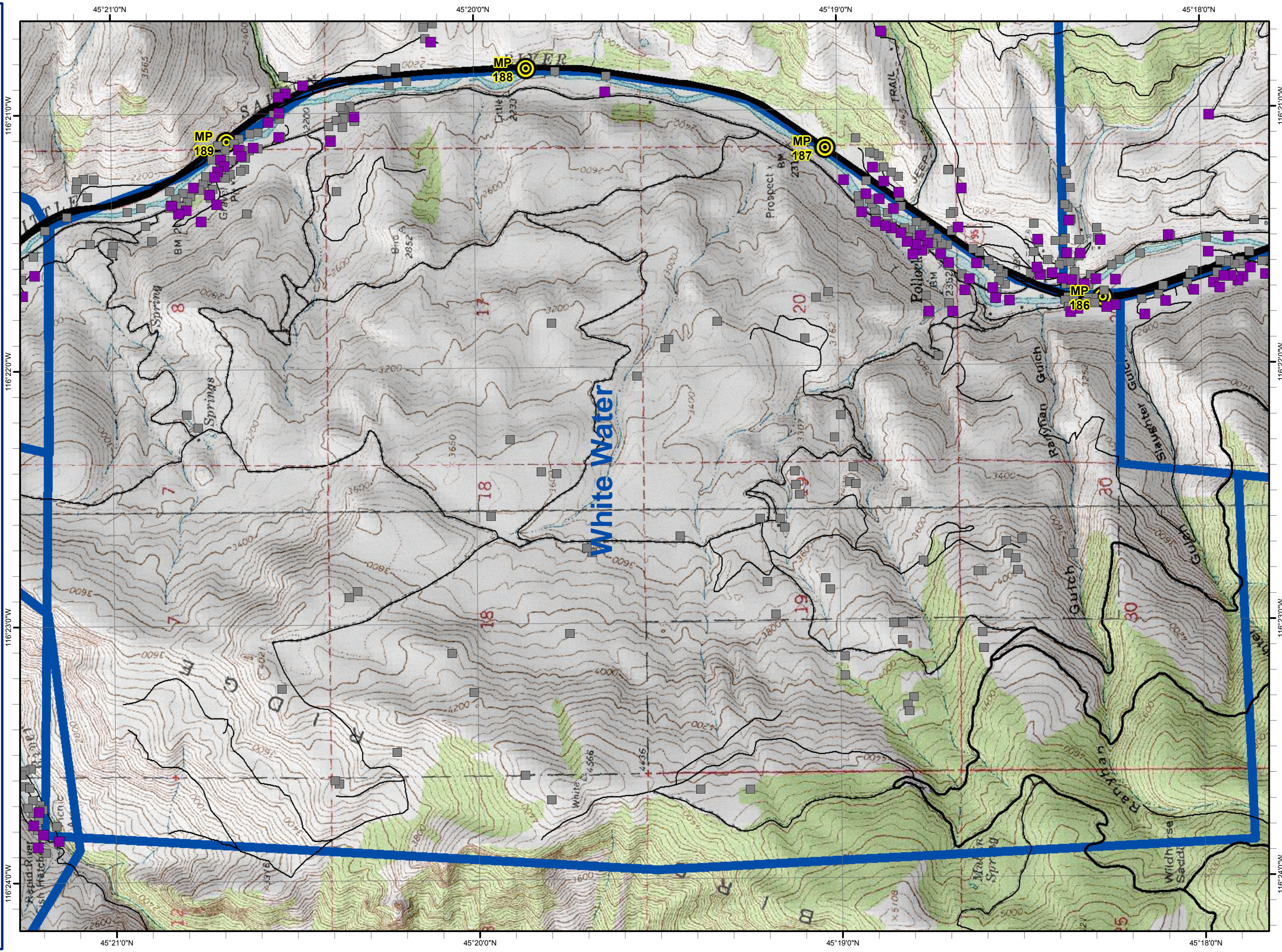
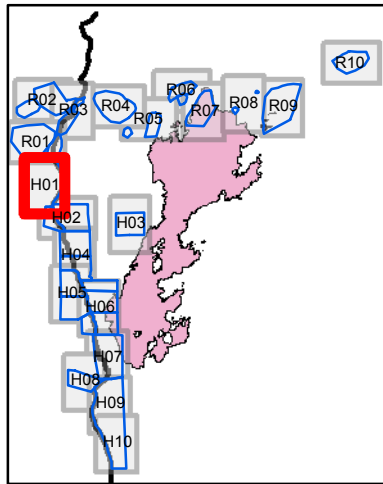


**Tepee Springs Fire**  
**IDPAF-000192**  
**8/29/2015**  
**Page: H01**  
**Structure Zone(s):**  
**White Water**

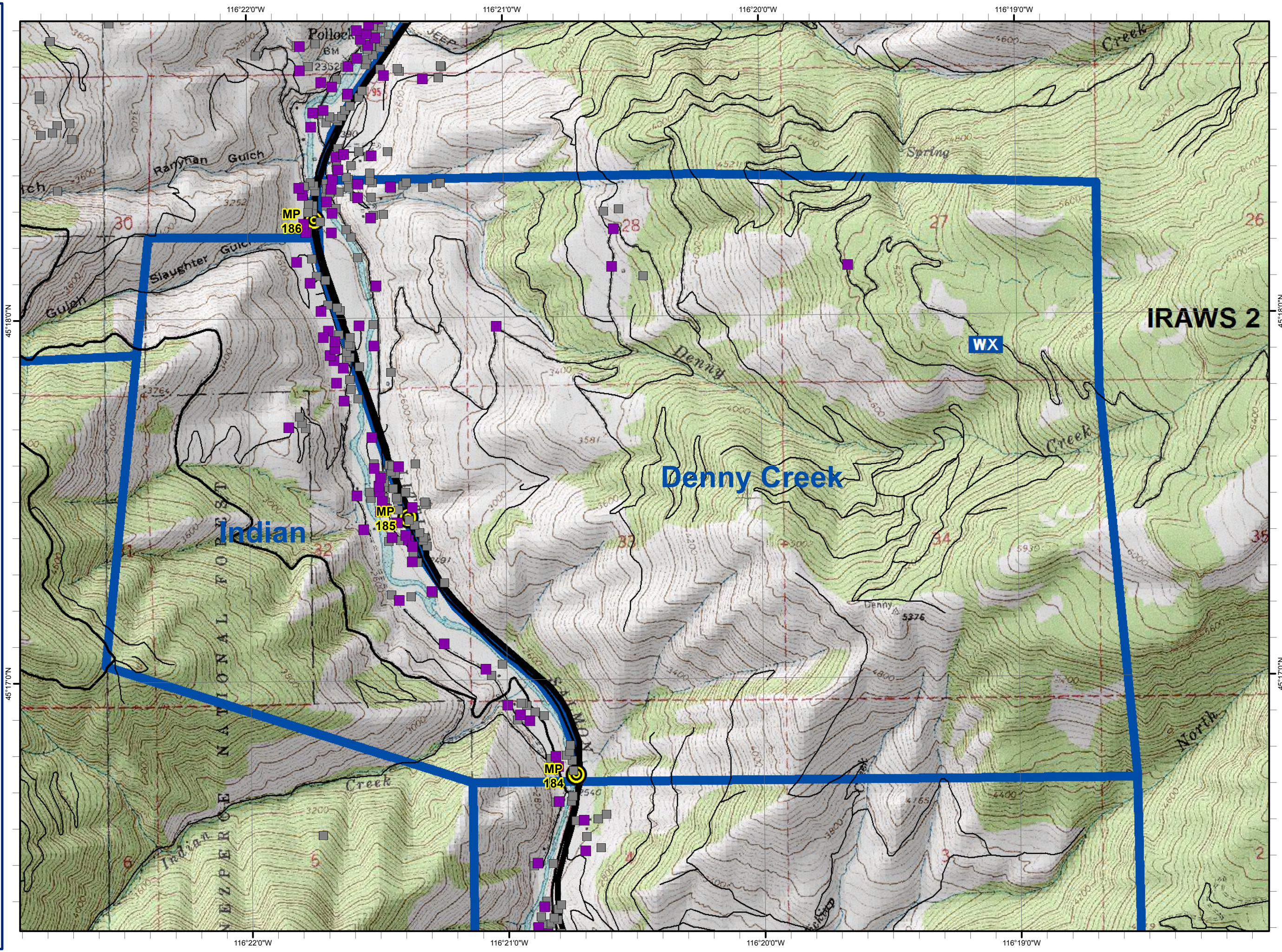
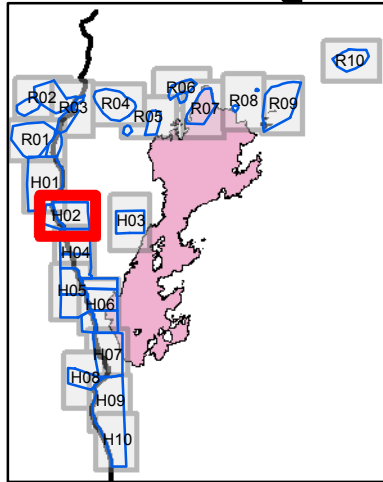


	Structures (Identified)
	Structures (Red Zone)
	MilePosts/Signs
	StructureZones

Miles  
0 0.25 0.5

Feet  
0 1,000 2,000

**Tepee Springs Fire**  
**IDPAF-000192**  
**8/29/2015**  
**Page: H02**  
**Structure Zone(s):**  
**Indian**  
**Denny Creek**

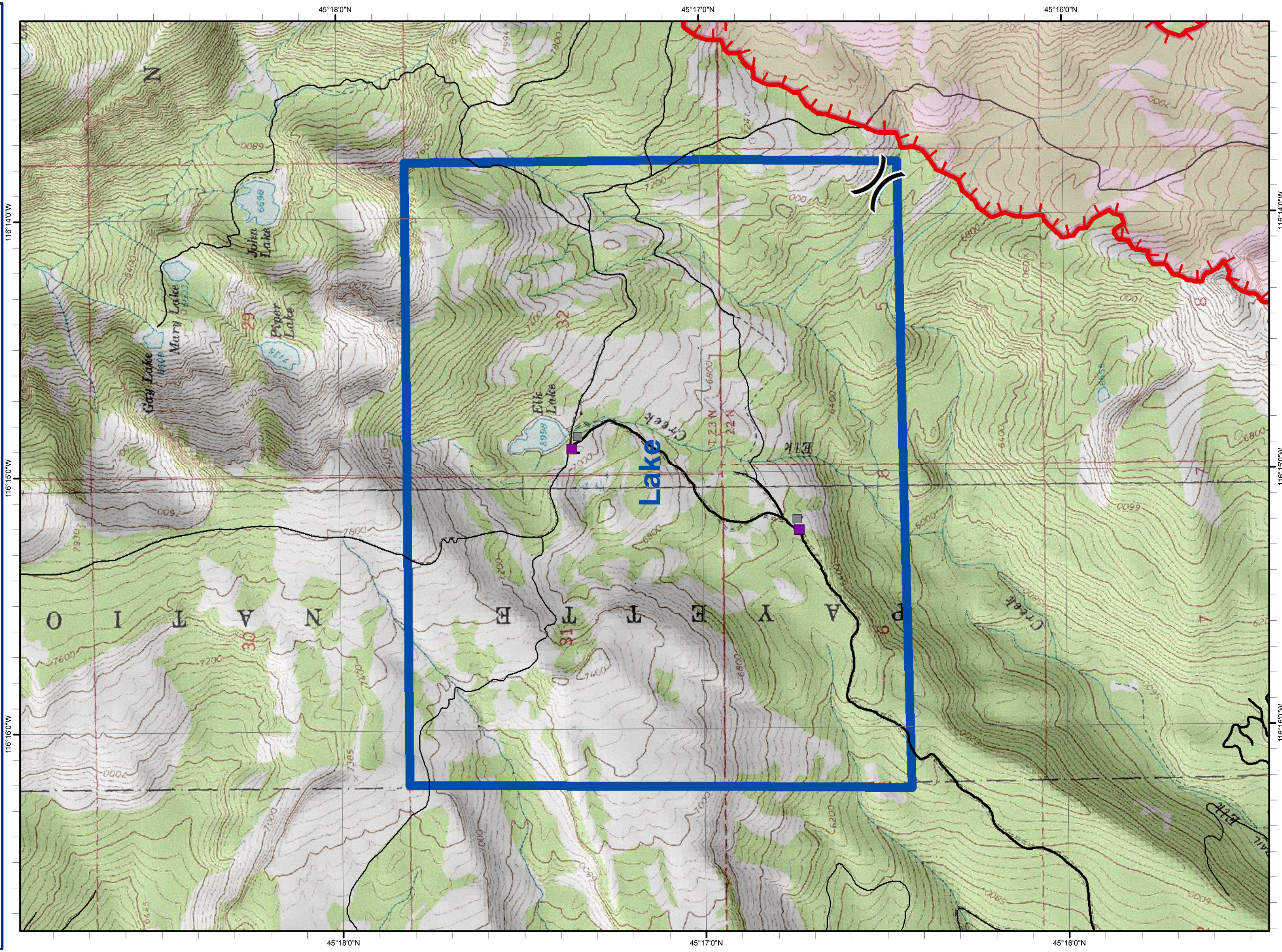
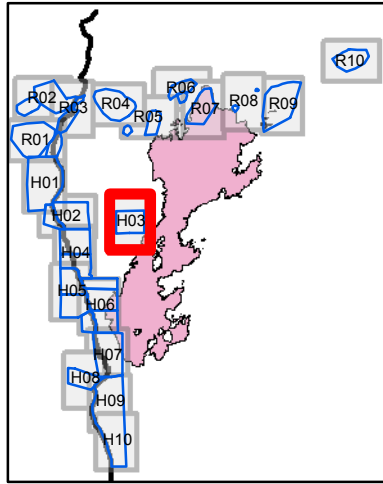


- Structures (Identified)
- Structures (Red Zone)
- Mobile Weather Unit
- MilePostsSigns
- StructureZones

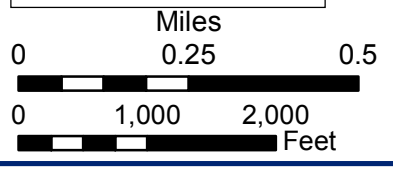
Miles  
0 0.25 0.5

Feet  
0 1,000 2,000

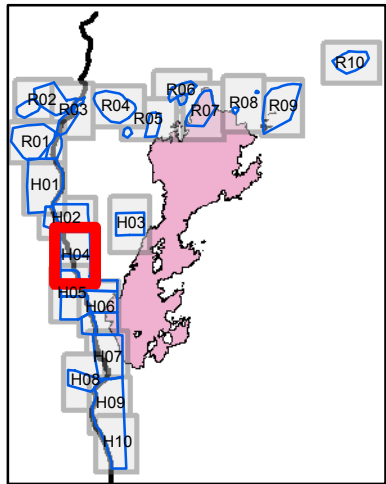
**Tepee Springs Fire**  
**IDPAF-000192**  
**8/29/2015**  
**Page: H03**  
**Structure Zone(s):**  
**Lake**



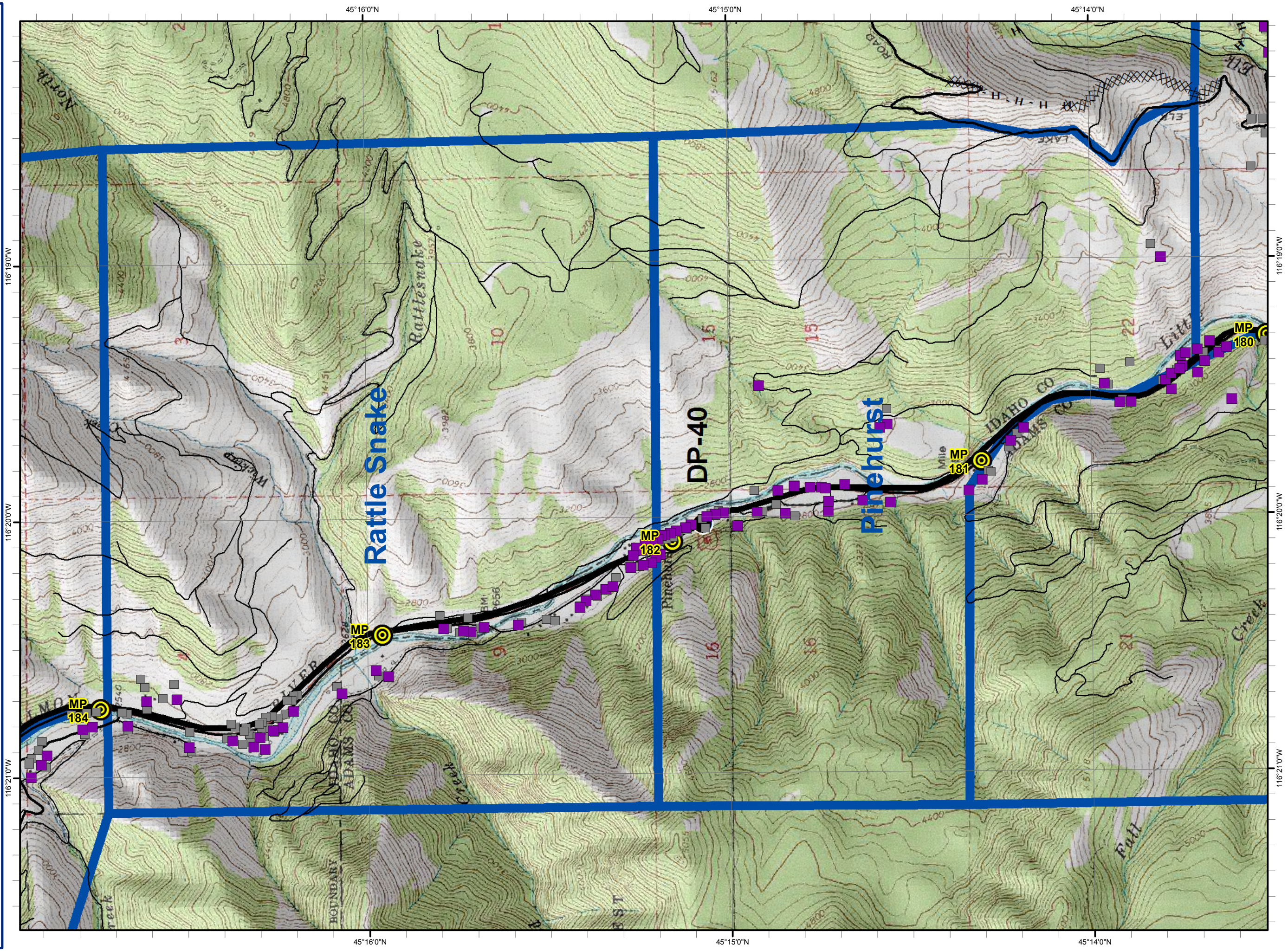
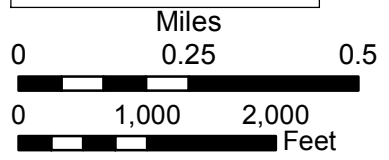
- Structures (Identified)
- Structures (Red Zone)
- └─┘ Uncontrolled Fire Edge
- MilePosts/Signs
- StructureZones



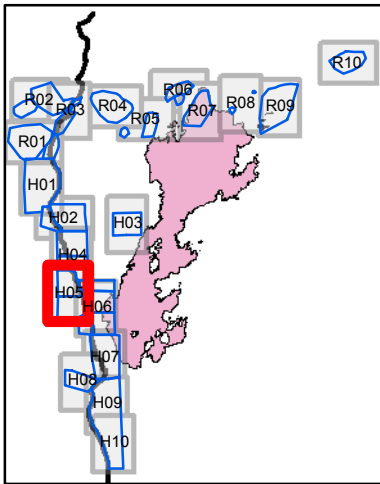
**Tepee Springs Fire**  
**IDPAF-000192**  
**8/29/2015**  
**Page: H04**  
**Structure Zone(s):**  
**Rattle Snake**  
**Pinehurst**



- Structures (Identified)
- Structures (Red Zone)
- Drop Point
- Completed Dozer Line
- Hand Line
- MilePosts/Signs
- StructureZones



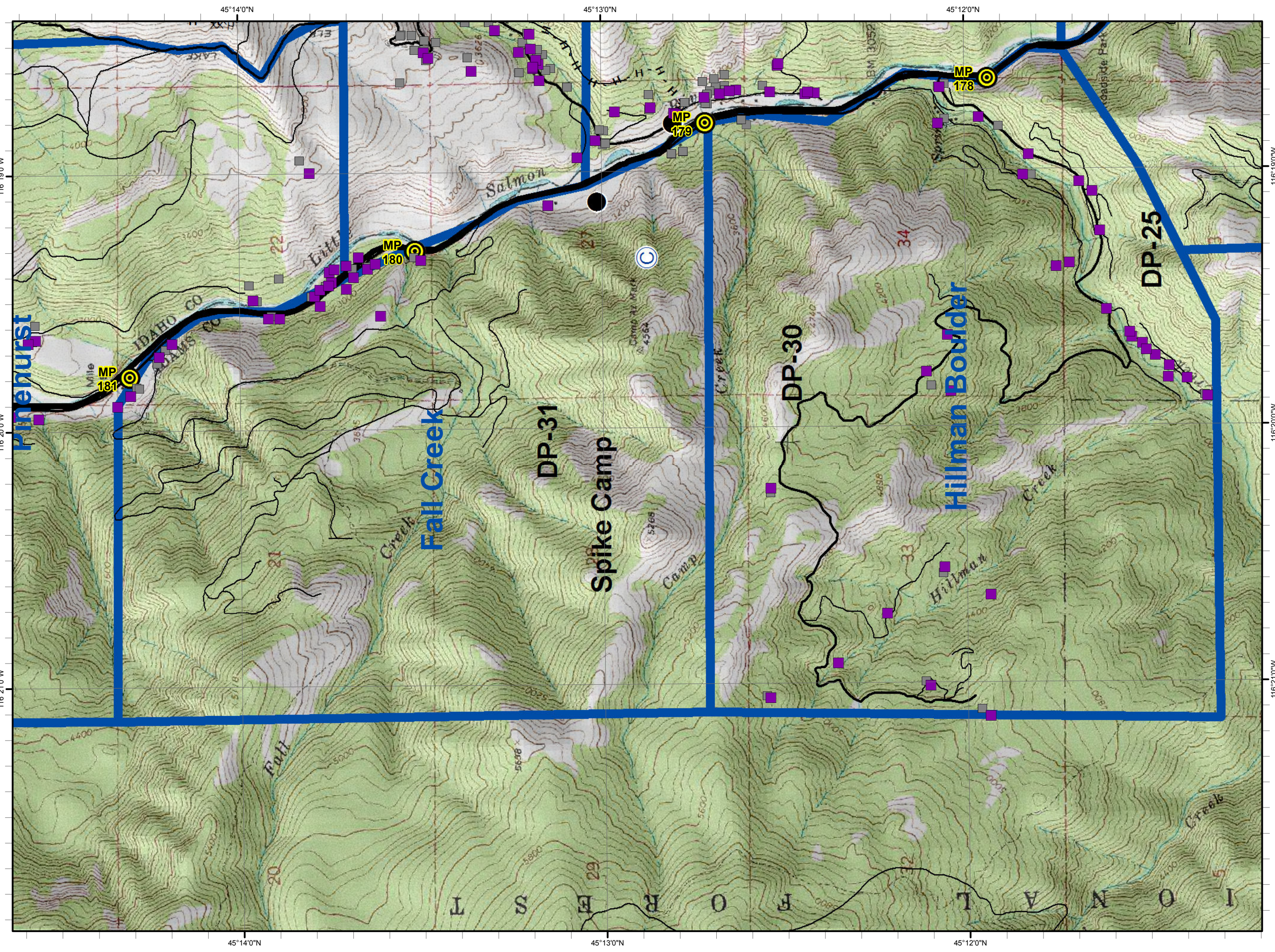
**Tepee Springs Fire  
IDPAF-000192  
8/29/2015  
Page: H05  
Structure Zone(s):  
Fall Creek  
Hillman Boulder**



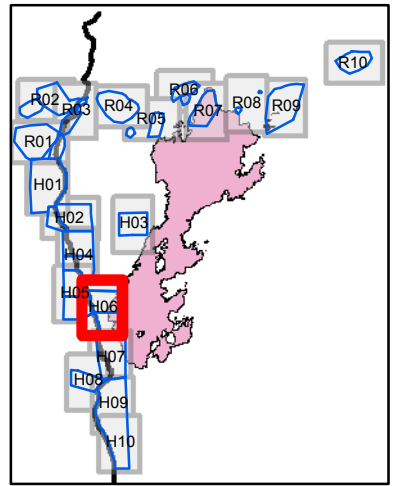
- Structures (Identified)
- Structures (Red Zone)
- Camp
- Drop Point
- Completed Dozer Line
- R - Road as Completed Line
- H - Hand Line
- MilePostsSigns
- StructureZones

Miles  
0 0.25 0.5

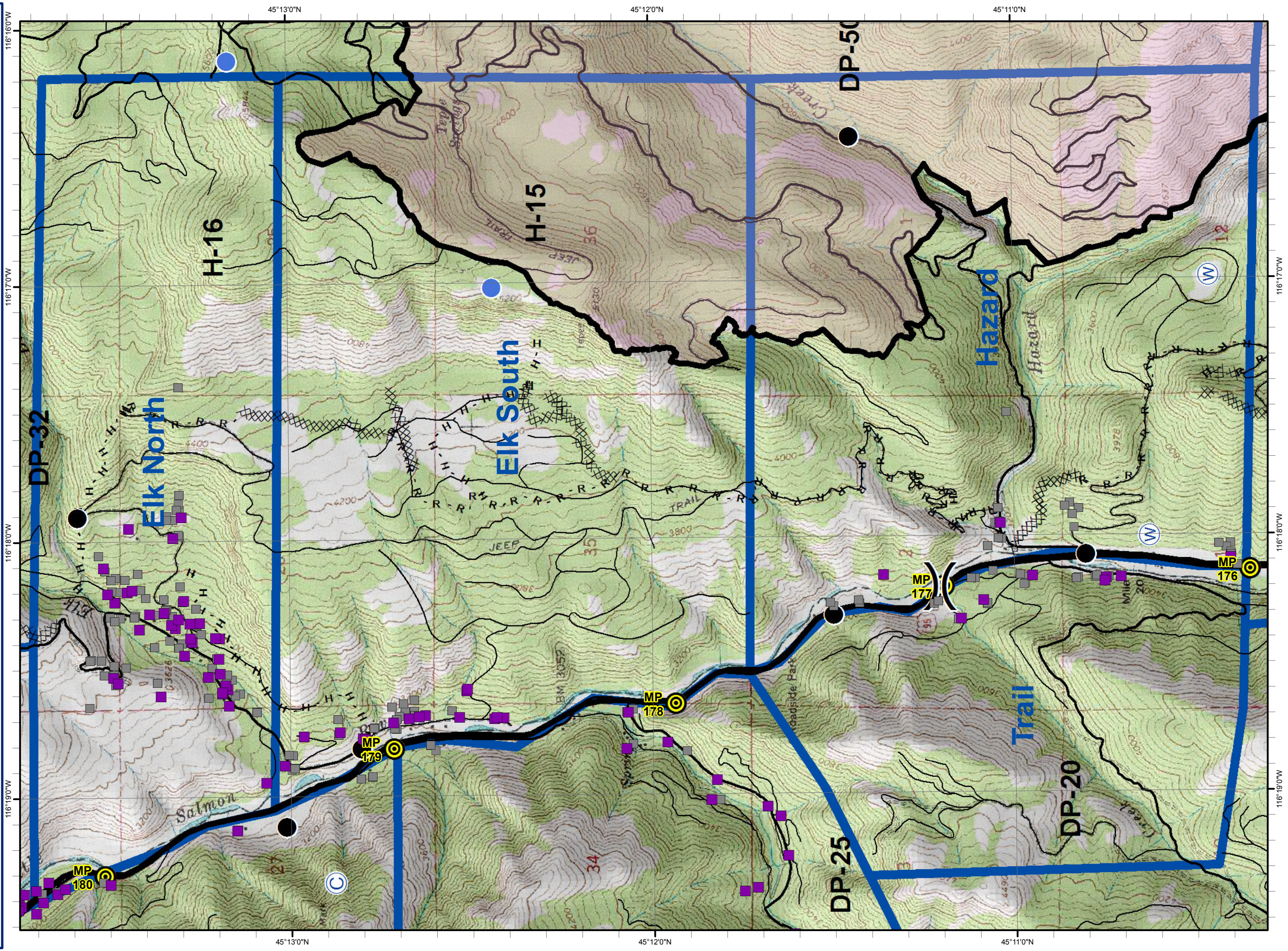
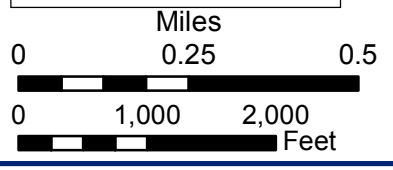
Feet  
0 1,000 2,000



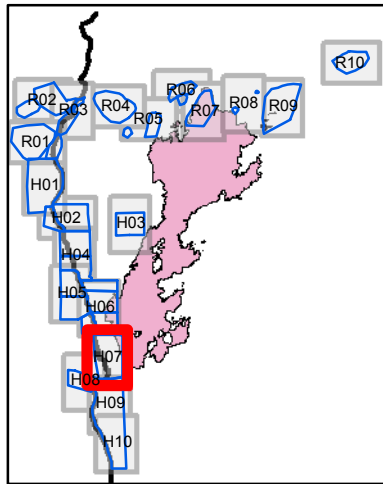
**Tepee Springs Fire**  
**IDPAF-000192**  
**8/29/2015**  
**Page: H06**  
**Structure Zone(s):**  
**Elk North**  
**Elk South**  
**Trail**  
**Hazard**



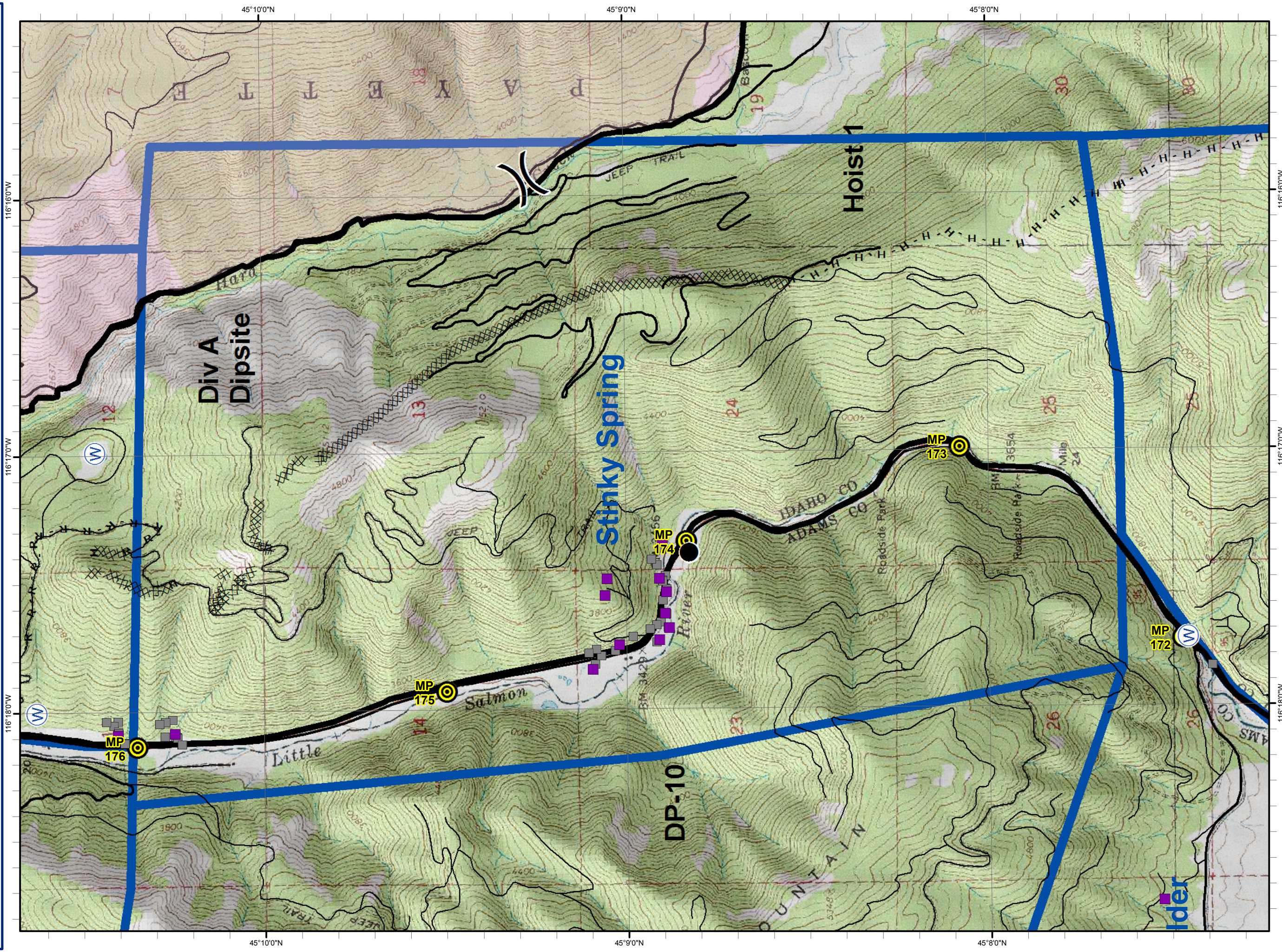

- Structures (Identified)
- Structures (Red Zone)
- Camp
- Drop Point
- Helispot
- Water Source
- Completed Dozer Line
- R - Road as Completed Line
- H - Hand Line
- Completed Line
- MilePostsSigns
- StructureZones

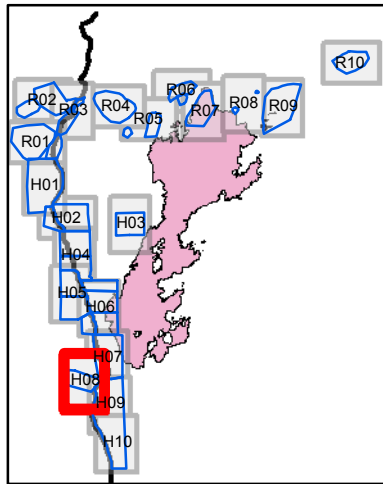


**Tepee Springs Fire**  
**IDPAF-000192**  
**8/29/2015**  
**Page: H07**  
**Structure Zone(s):**  
**Stinky Spring**

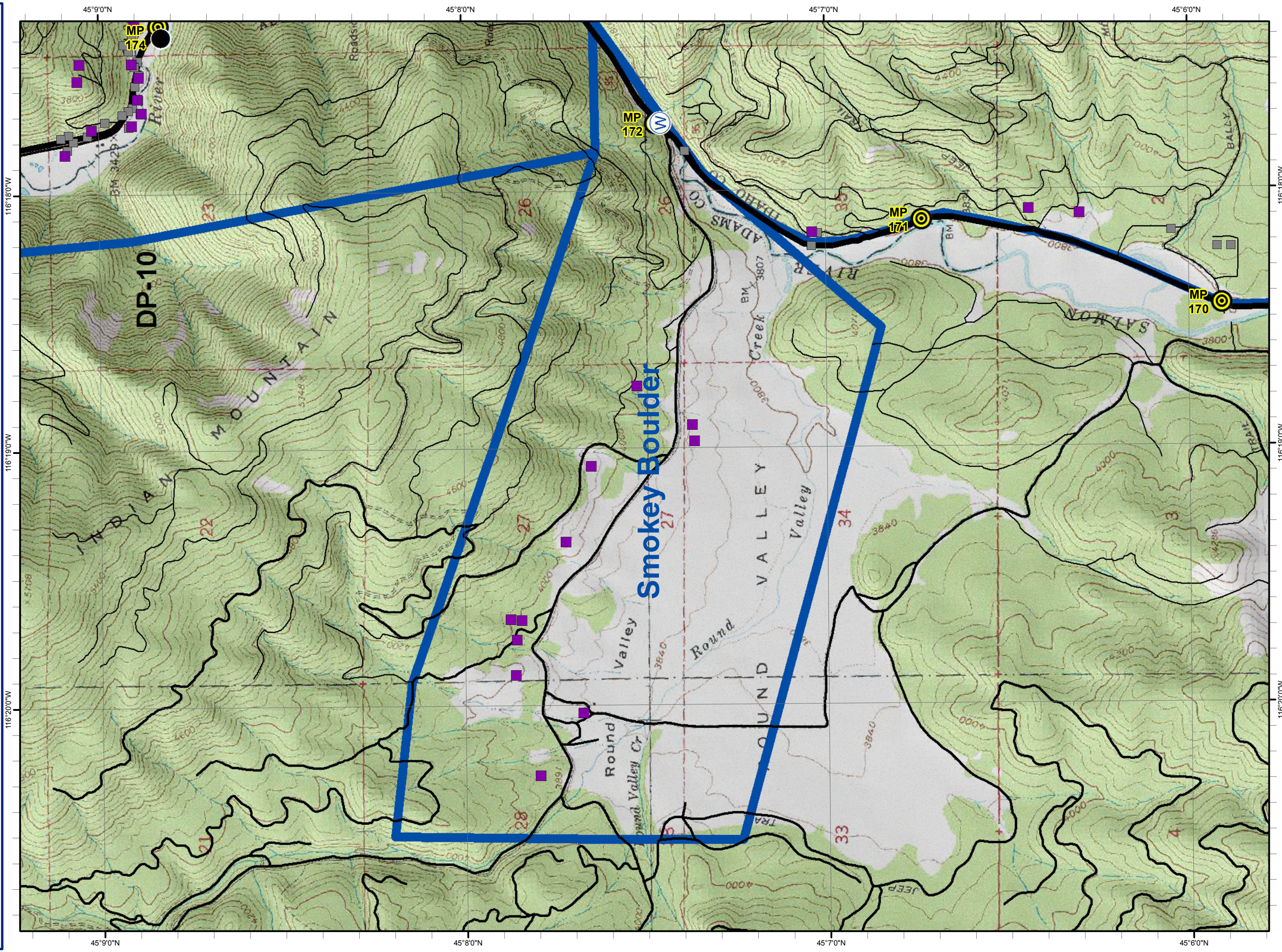
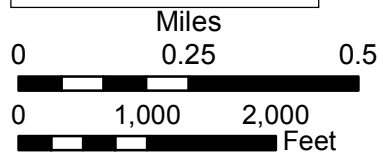


- Structures (Identified)
- Structures (Red Zone)
- Drop Point
- W Water Source
- Completed Dozer Line
- R - Road as Completed Line
- H - Hand Line
- Completed Line
- MilePostsSigns
- StructureZones



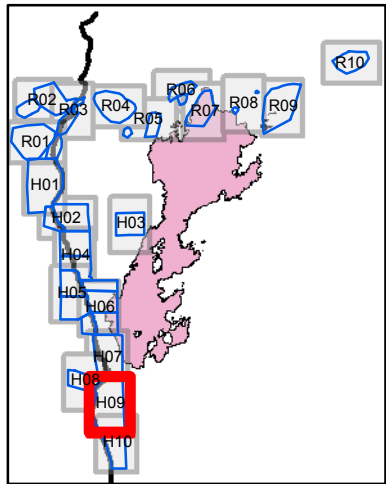


- Structures (Identified)
- Structures (Red Zone)
- Drop Point
- W Water Source
- 0 MilePosts/Signs
- StructureZones

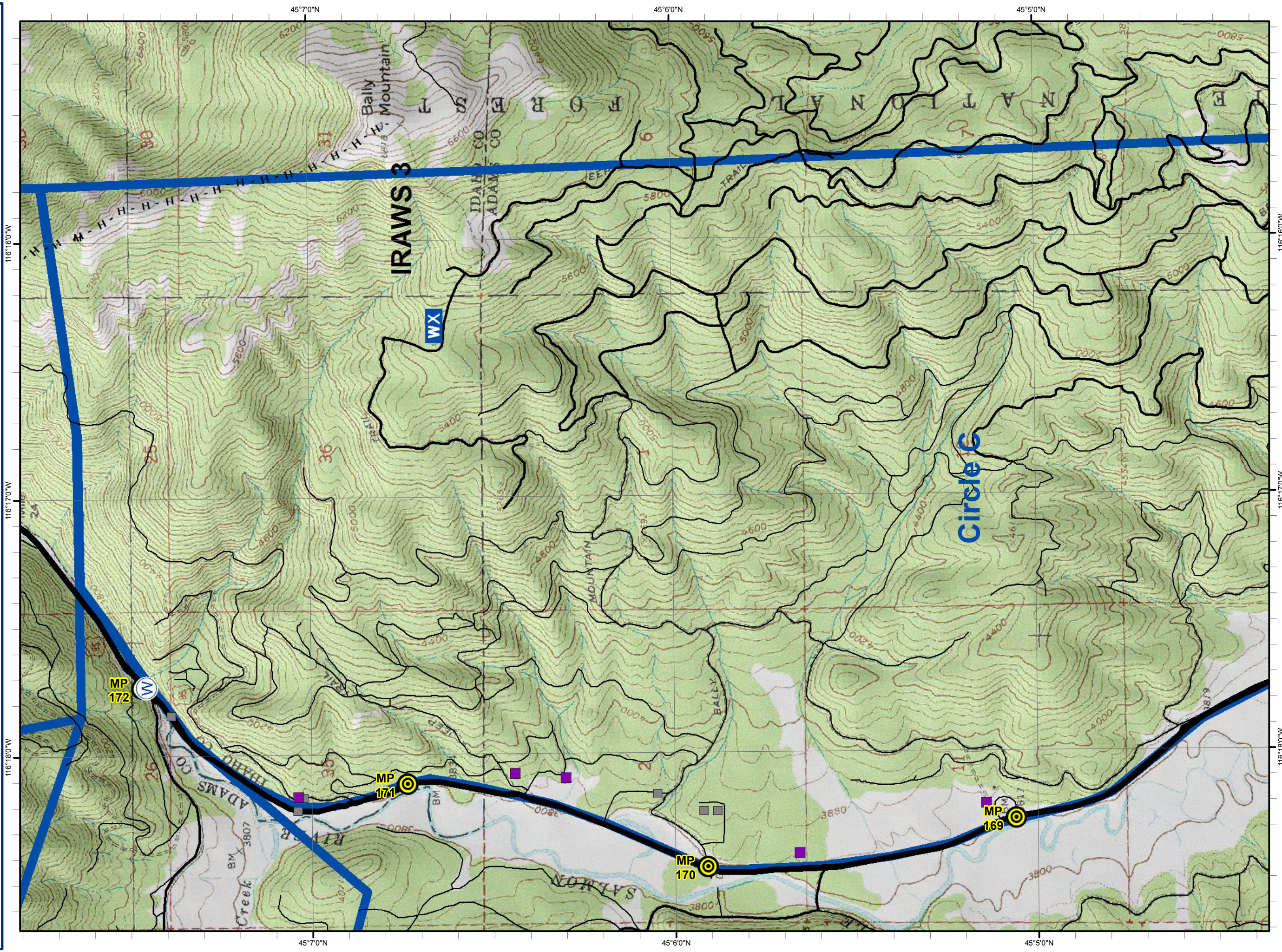
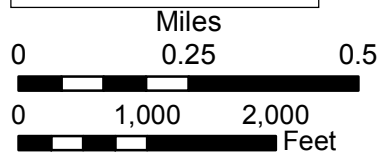




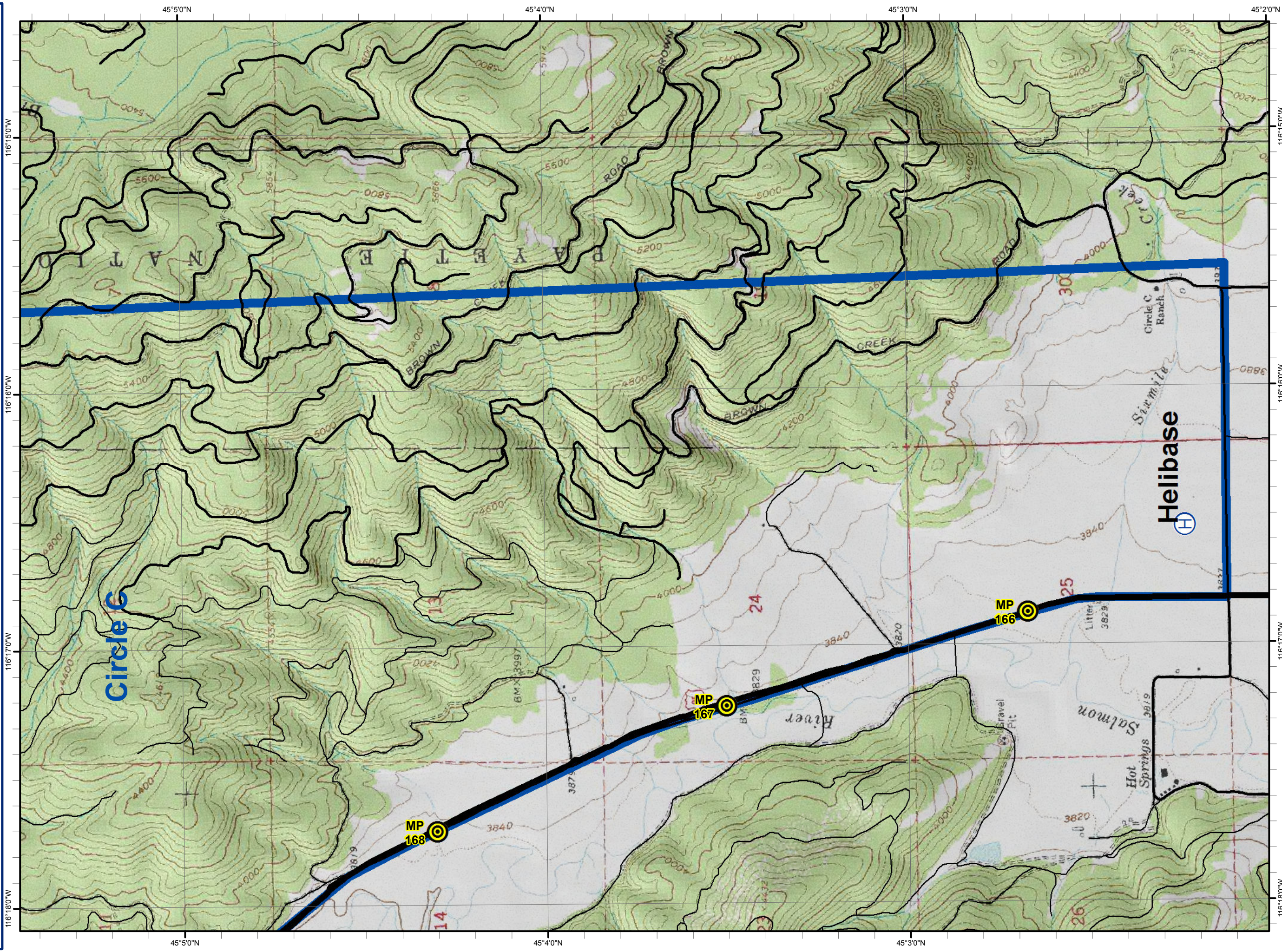
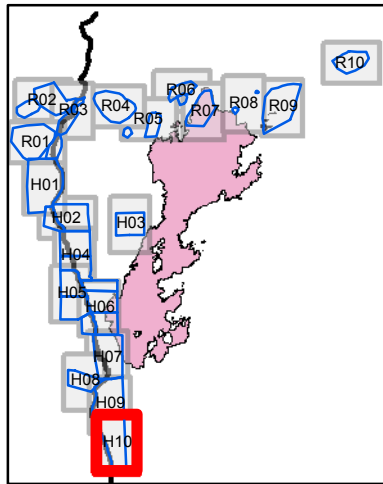
**Tepee Springs Fire**  
**IDPAF-000192**  
**8/29/2015**  
**Page: H09**  
**Structure Zone(s):**  
**Circle C (North)**



- Structures (Identified)
- Structures (Red Zone)
- WX Mobile Weather Unit
- W Water Source
- H - Hand Line
- MilePosts/Signs
- StructureZones



**Tepee Springs Fire**  
**IDPAF-000192**  
**8/29/2015**  
**Page: H10**  
**Structure Zone(s):**  
**Circle C (South)**

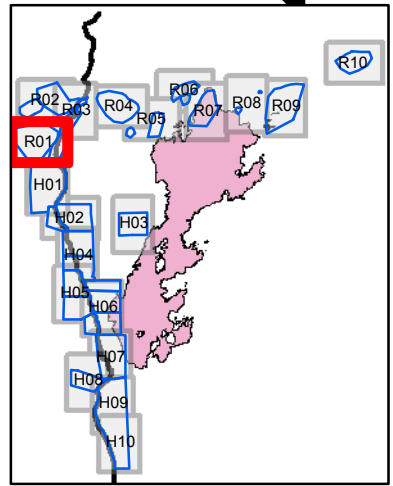


- Structures (Identified)
- Structures (Red Zone)
- MilePostsSigns
- StructureZones

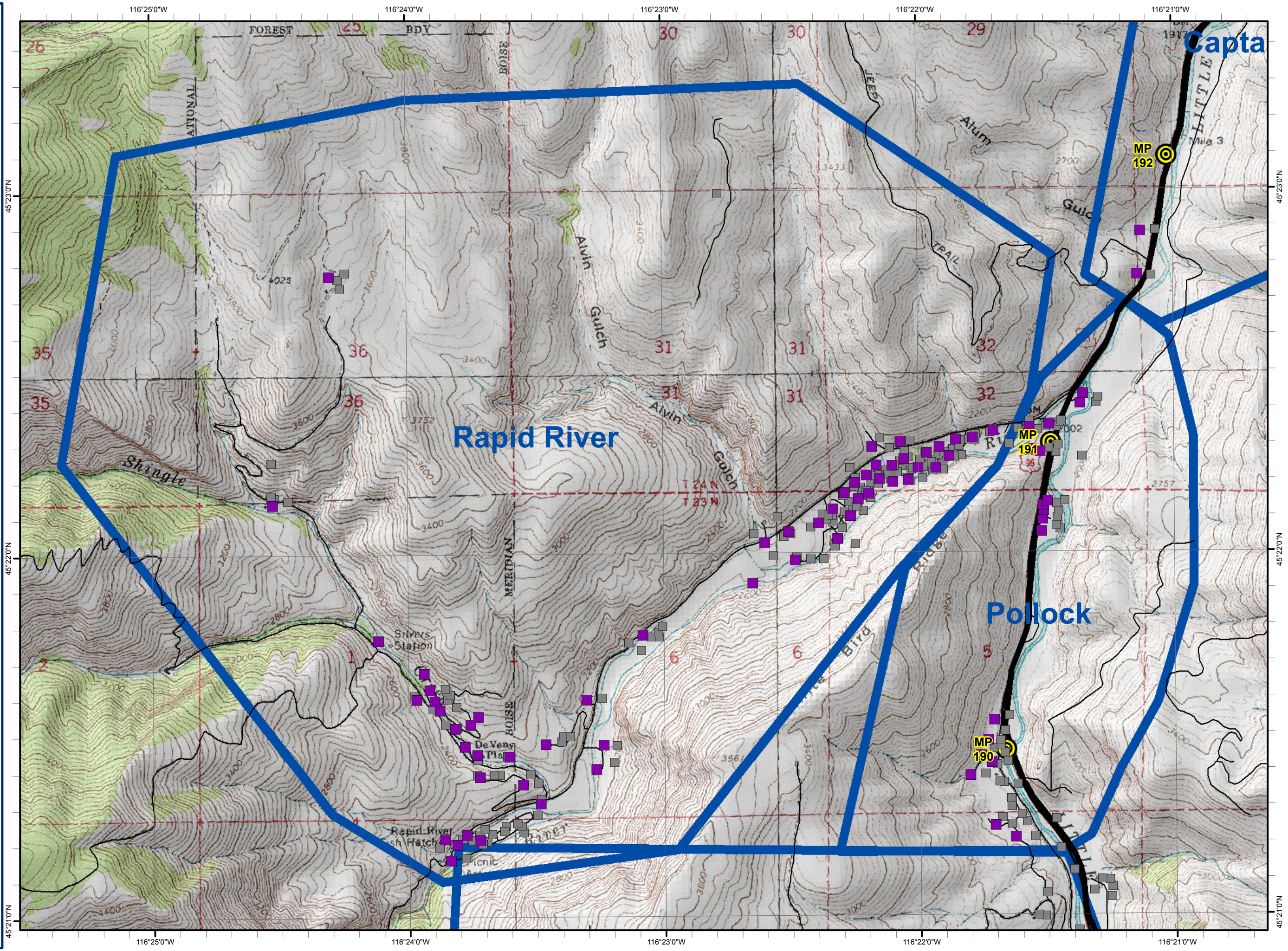
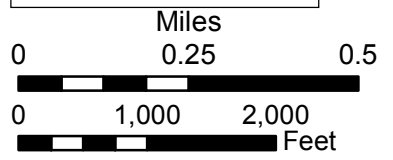
Miles  
0 0.25 0.5

Feet  
0 1,000 2,000

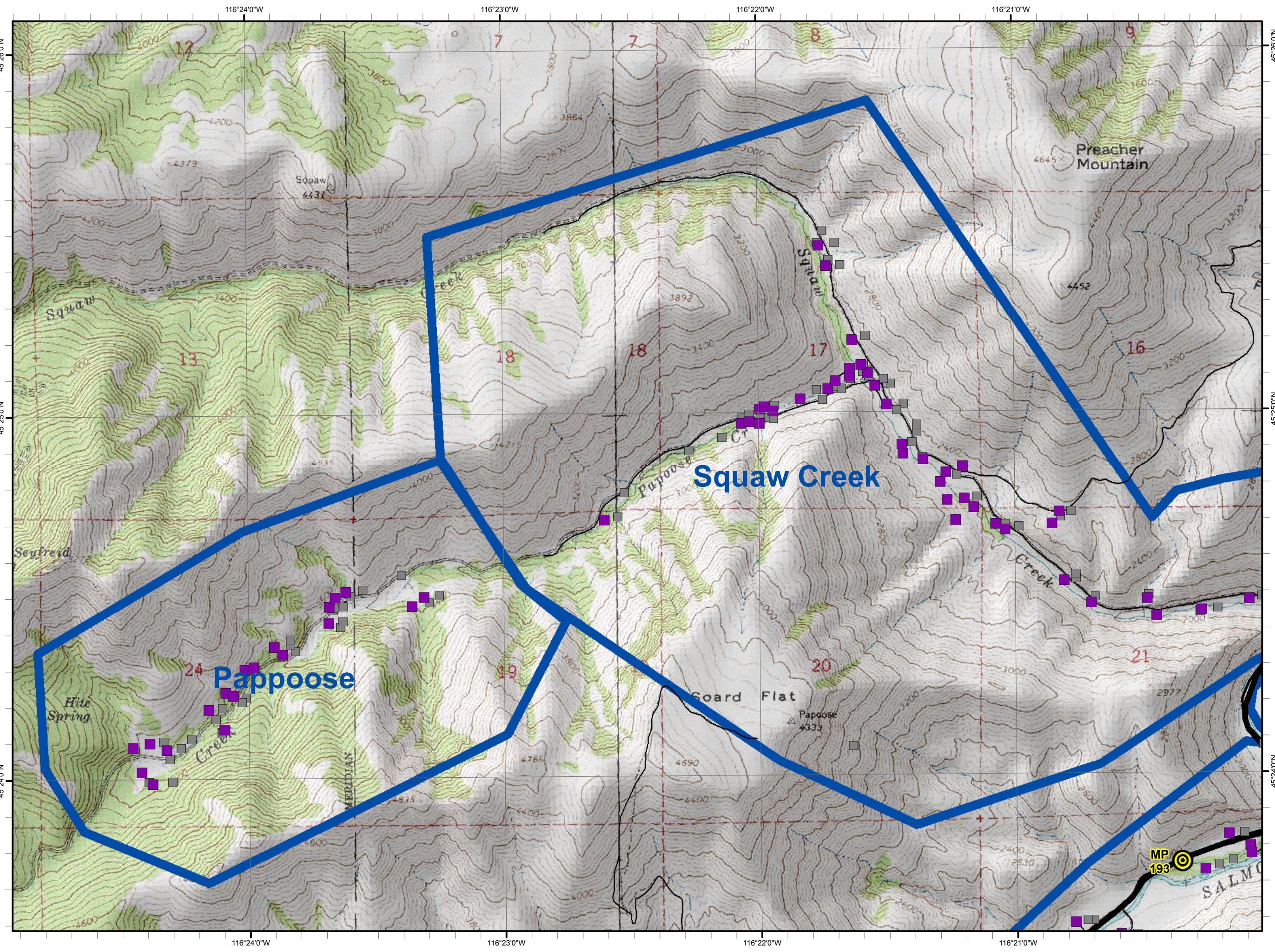
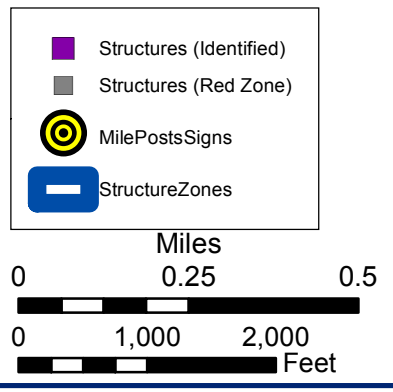
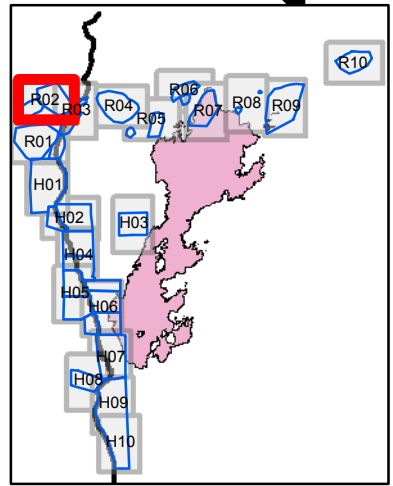
**Tepee Springs Fire**  
**IDPAF-000192**  
**8/29/2015**  
**Page: R01**  
**Structure Zone(s):**  
**Rapid 'River**  
**Pollock**



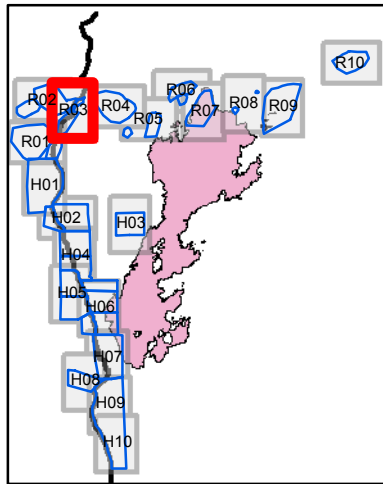
- Structures (Identified)
- Structures (Red Zone)
- MilePostSigns
- StructureZones



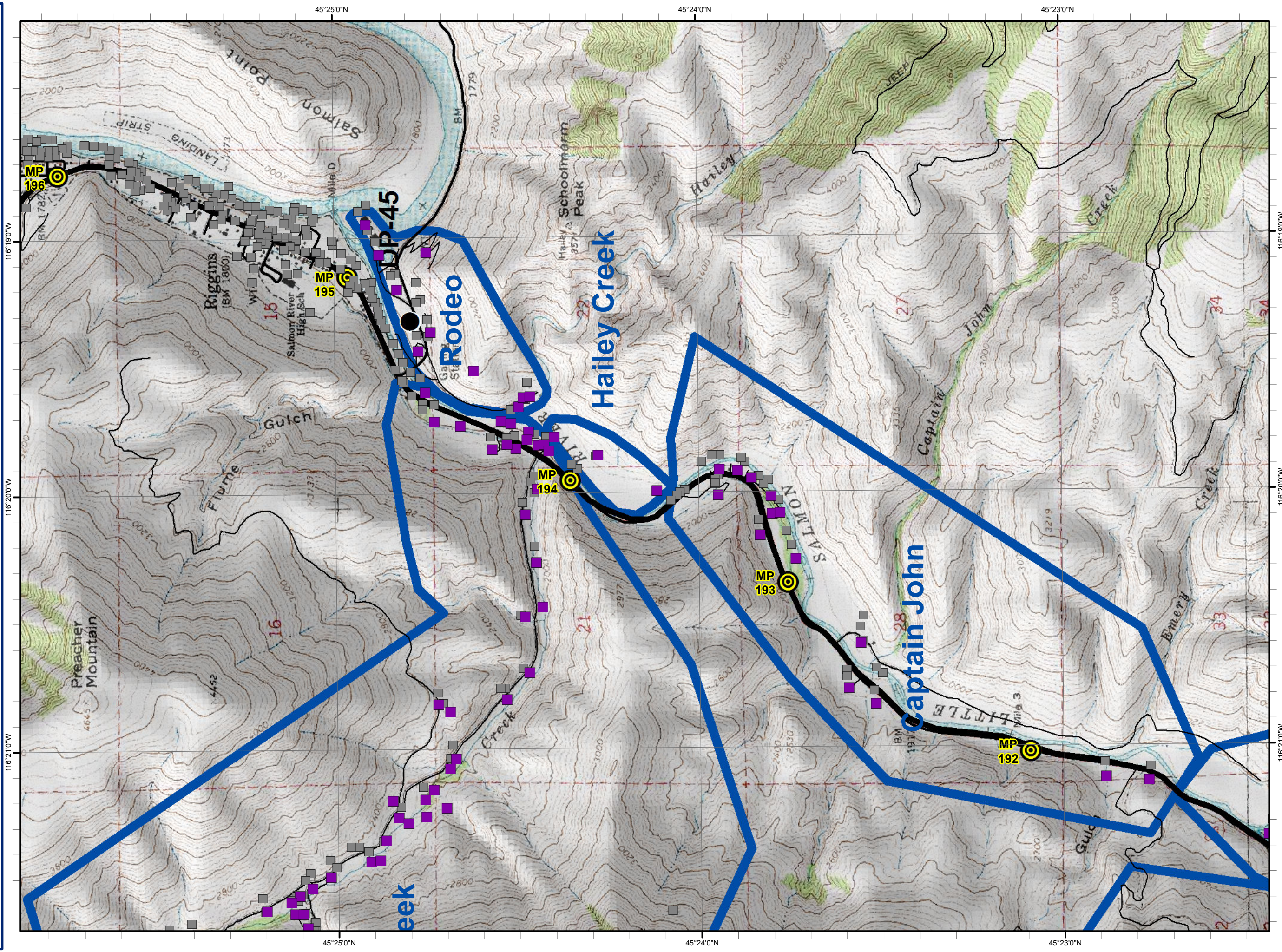
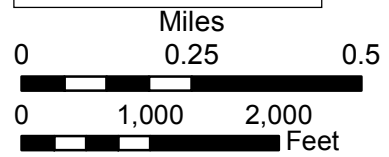
**Tepee Springs Fire**  
**IDPAF-000192**  
**8/29/2015**  
**Page: R02**  
**Structure Zone(s):**  
**Pappoose**  
**Squaw Creek (West)**



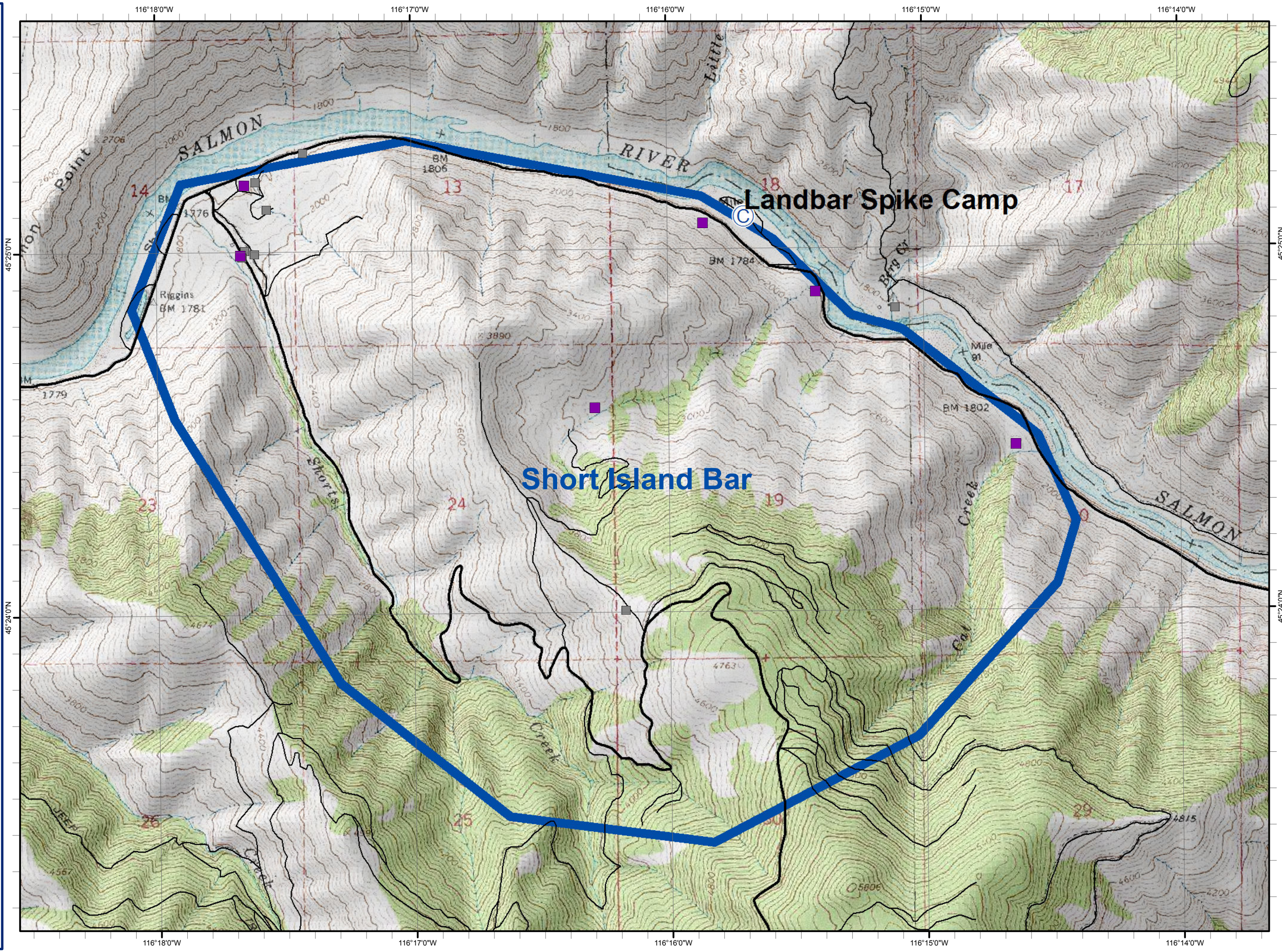
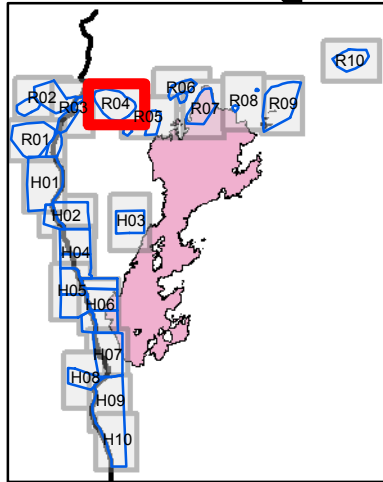
**Tepee Springs Fire**  
**IDPAF-000192**  
**8/29/2015**  
**Page: R03**  
**Structure Zone(s):**  
**Squaw Creek (East)**  
**Rodeo**  
**Hailey Creek**  
**Captain John**



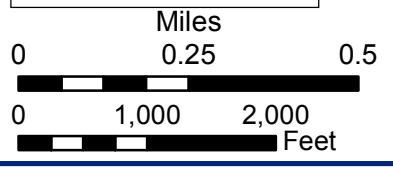
- Structures (Identified)
- Structures (Red Zone)
- Drop Point
- ◎ MilePostsSigns
- ▬ StructureZones



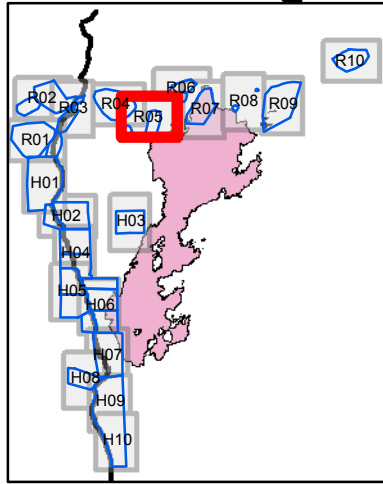
**Tepee Springs Fire**  
**IDPAF-000192**  
**8/29/2015**  
**Page: R04**  
**Structure Zone(s):**  
**Short Island Bar**



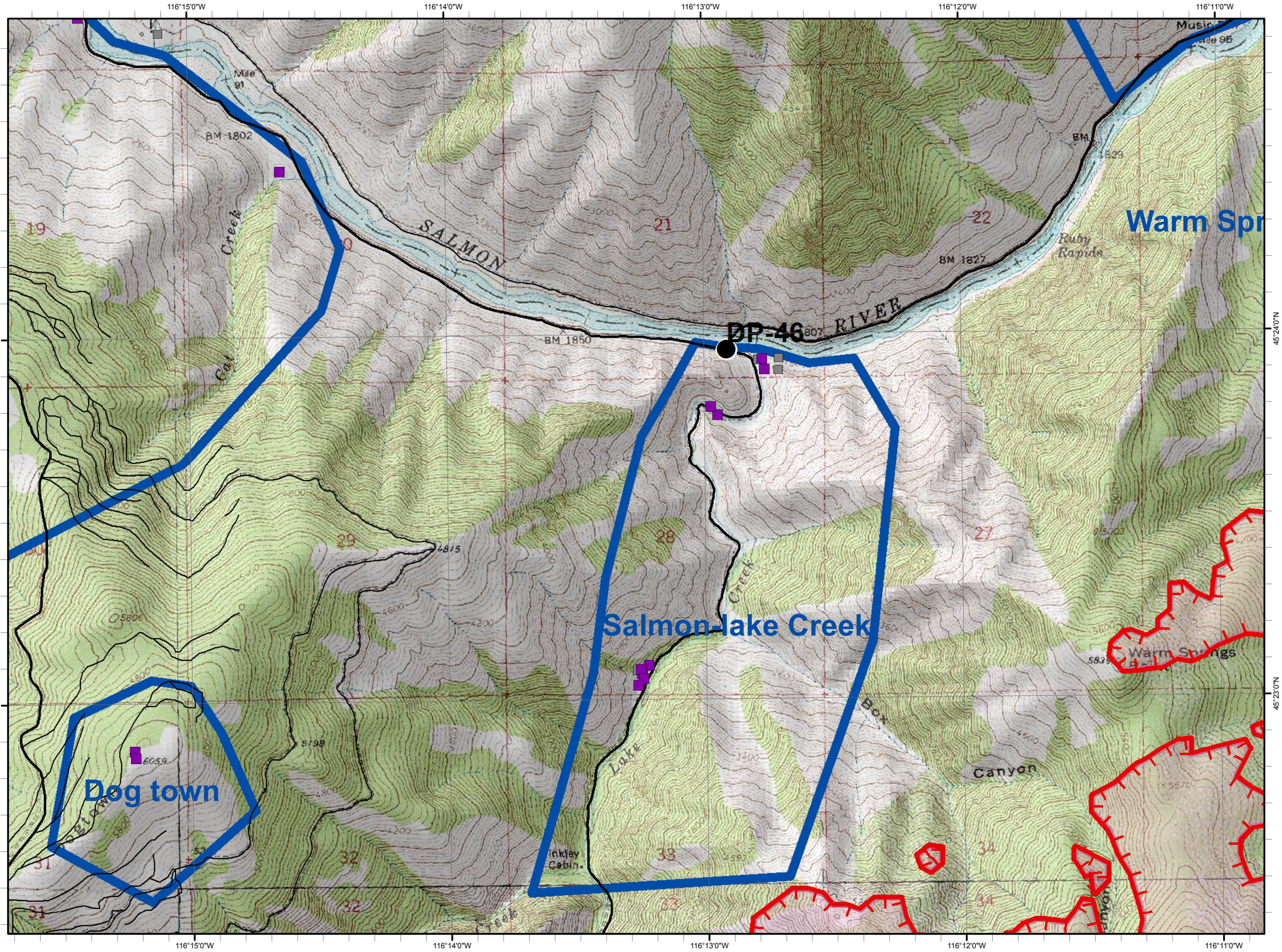

- Structures (Identified)
- Structures (Red Zone)
- ⊙ Camp
- ⊙ MilePosts/Signs
- ▬ StructureZones



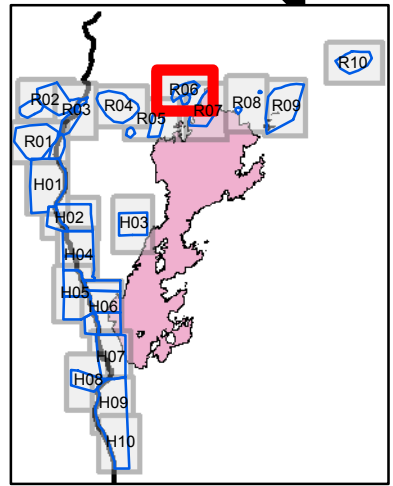
**Tepee Springs Fire**  
**IDPAF-000192**  
**8/29/2015**  
**Page: R05**  
**Structure Zone(s):**  
**Dog Town**  
**Salmon-lake Creek**



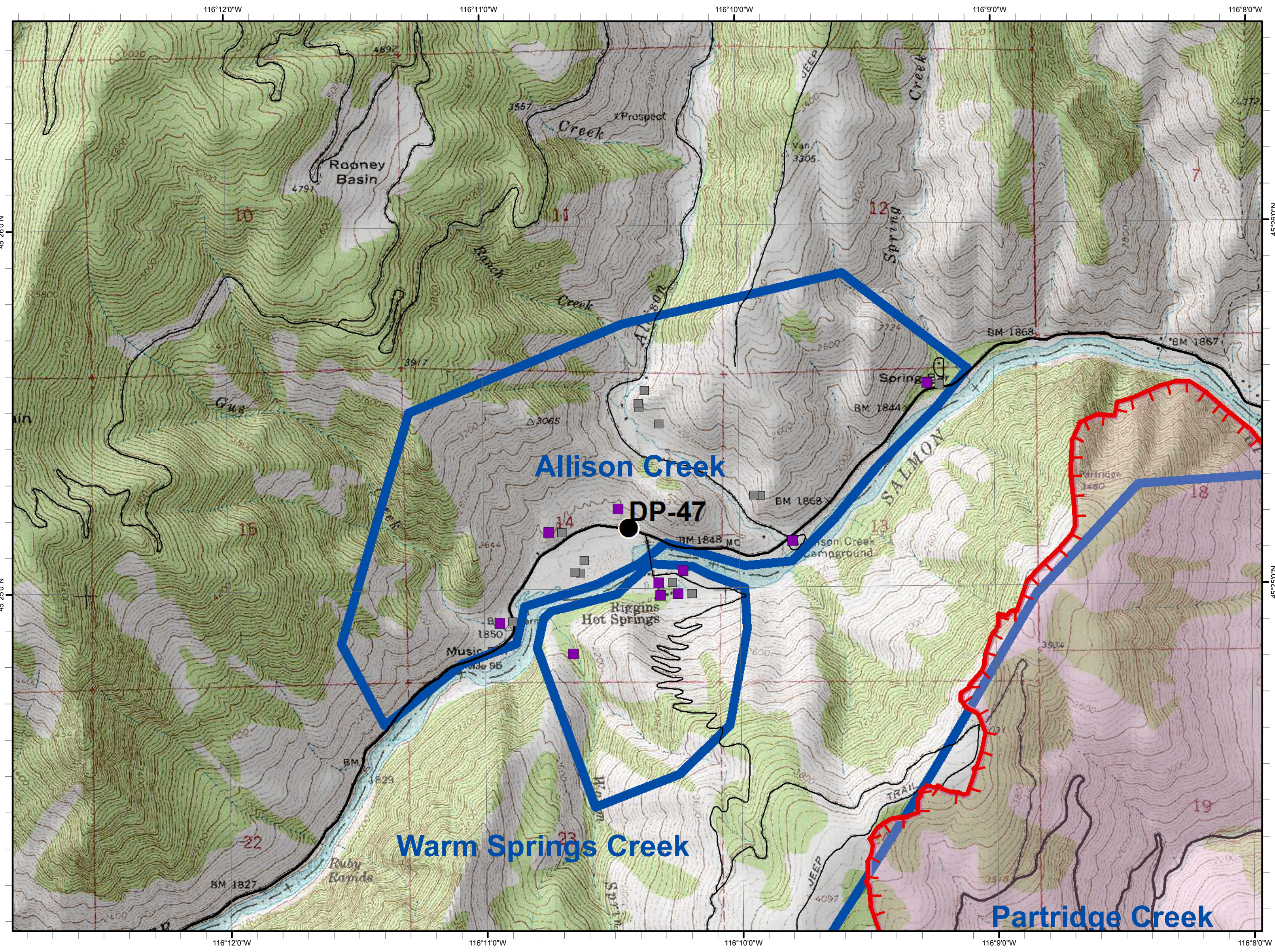
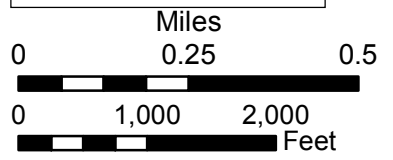
- Structures (Identified)
- Structures (Red Zone)
- Drop Point
- Uncontrolled Fire Edge
- N MilePosts/Signs
- StructureZones



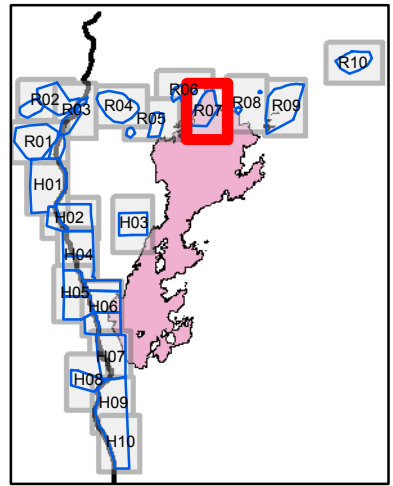
**Tepee Springs Fire**  
**IDPAF-000192**  
**8/29/2015**  
**Page: R06**  
**Structure Zone(s):**  
**Allison Creek**  
**Warm Springs Creek**



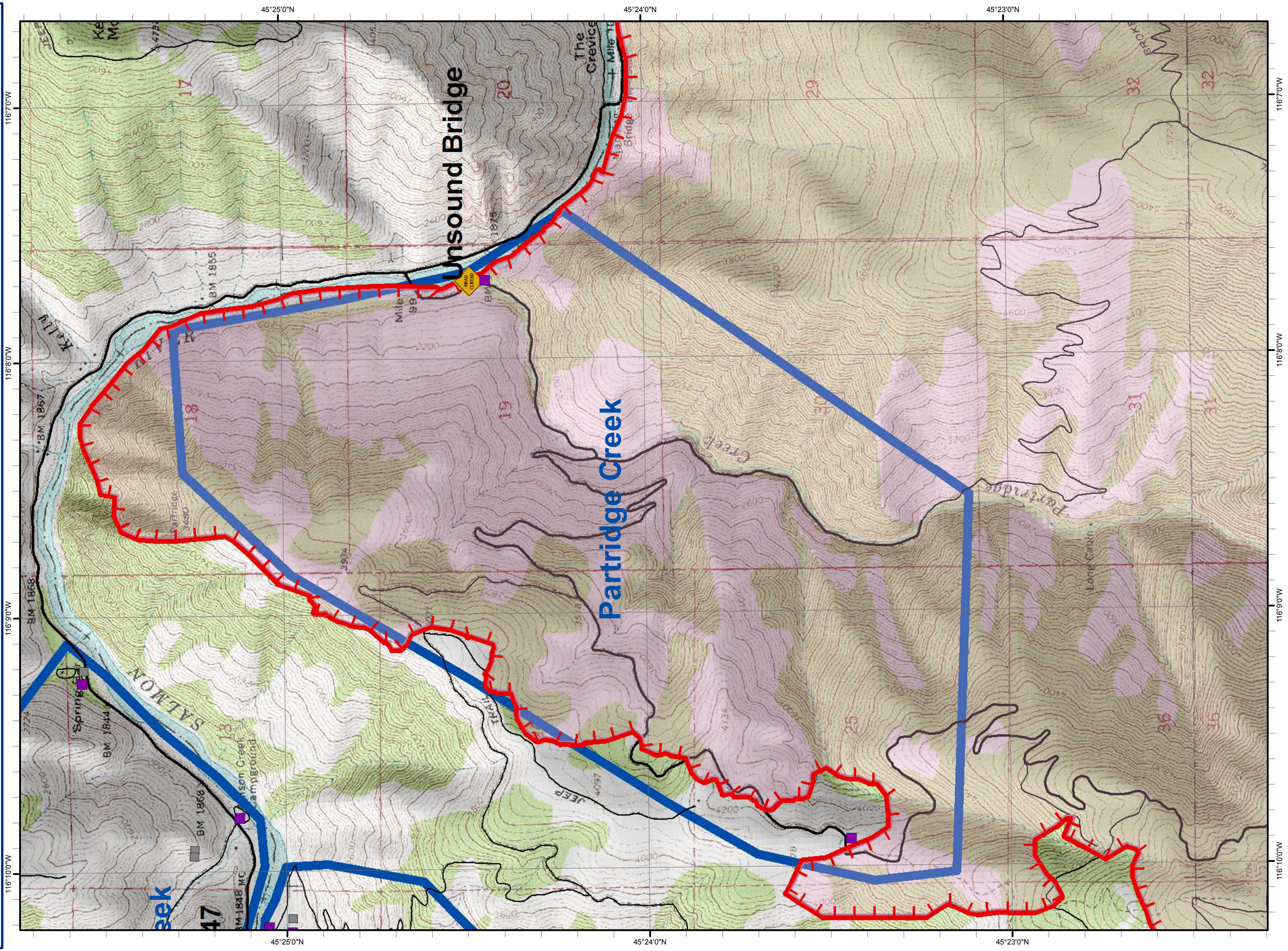
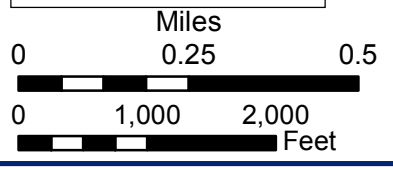
- Structures (Identified)
- Structures (Red Zone)
- Drop Point
- ┌ Uncontrolled Fire Edge
- ⊙ MilePosts/Signs
- ▬ StructureZones







- Structures (Identified)
- Structures (Red Zone)
- Unknown
- Uncontrolled Fire Edge
- MilePosts/Signs
- StructureZones



**Unsound Bridge**

**Partridge Creek**

**Salmon Creek**

**47**

**17**

**20**

**29**

**18**

**19**

**30**

**31**

**31**

**32**

**32**

**36**

**36**

116°70'W, 116°80'W, 116°90'W, 116°100'W

116°70'W, 116°80'W, 116°90'W, 116°100'W

45°25'0"N

45°24'0"N

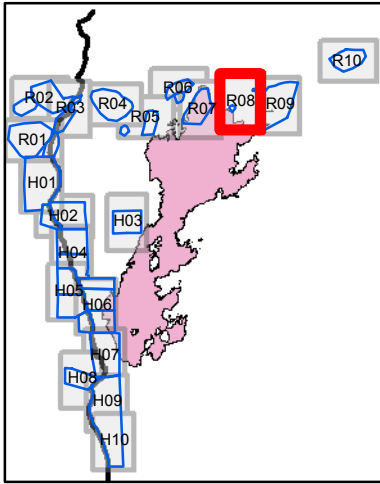
45°23'0"N

45°25'0"N

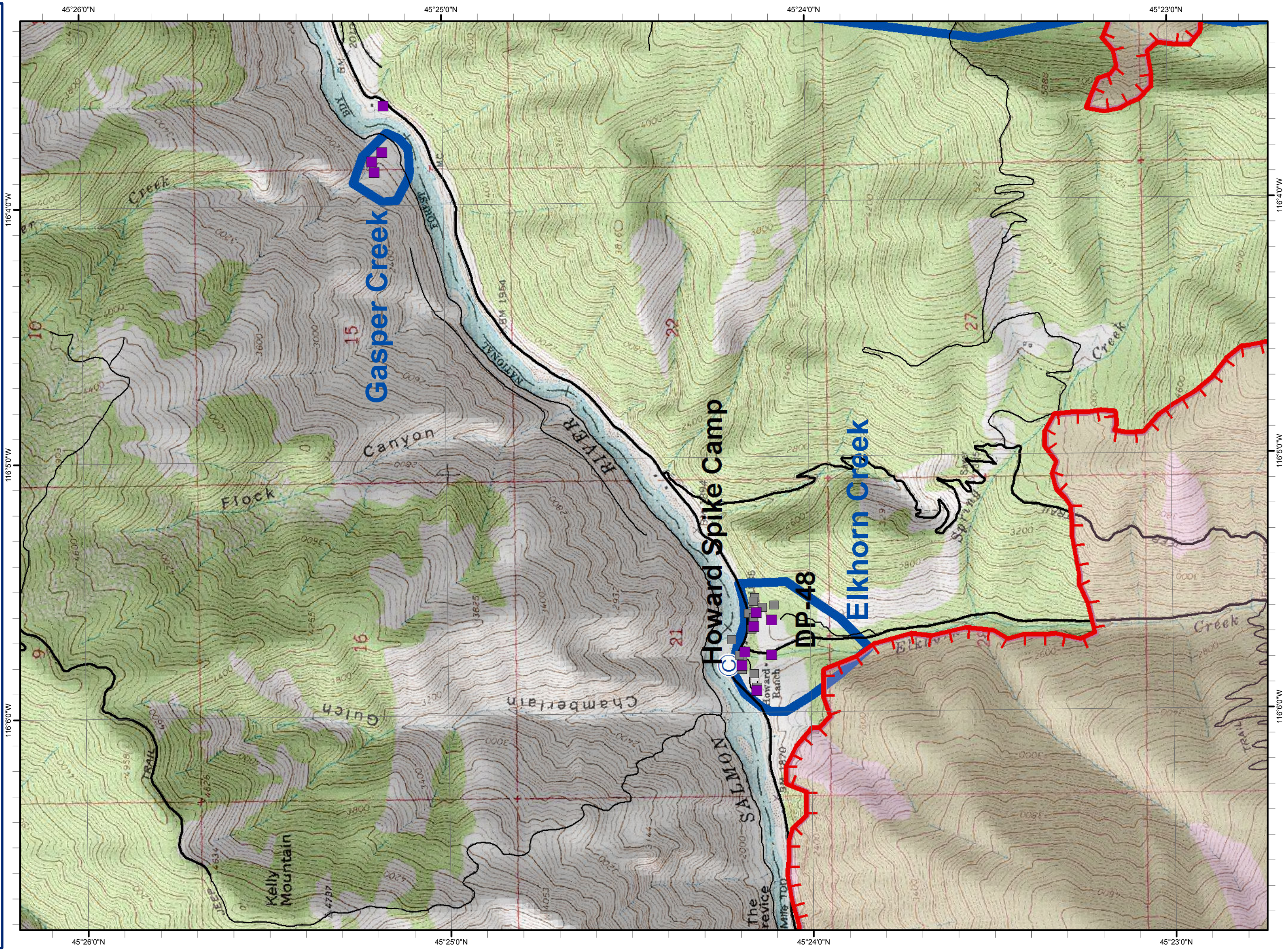
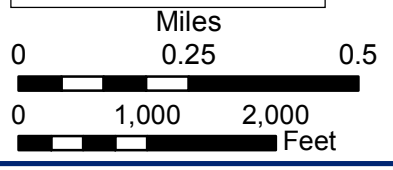
45°24'0"N

45°23'0"N

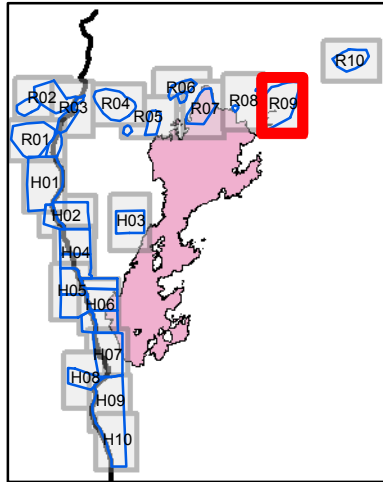
**Tepee Springs Fire**  
**IDPAF-000192**  
**8/29/2015**  
**Page: R08**  
**Structure Zone(s):**  
**Elkhorn Creek**  
**Casper Creek**








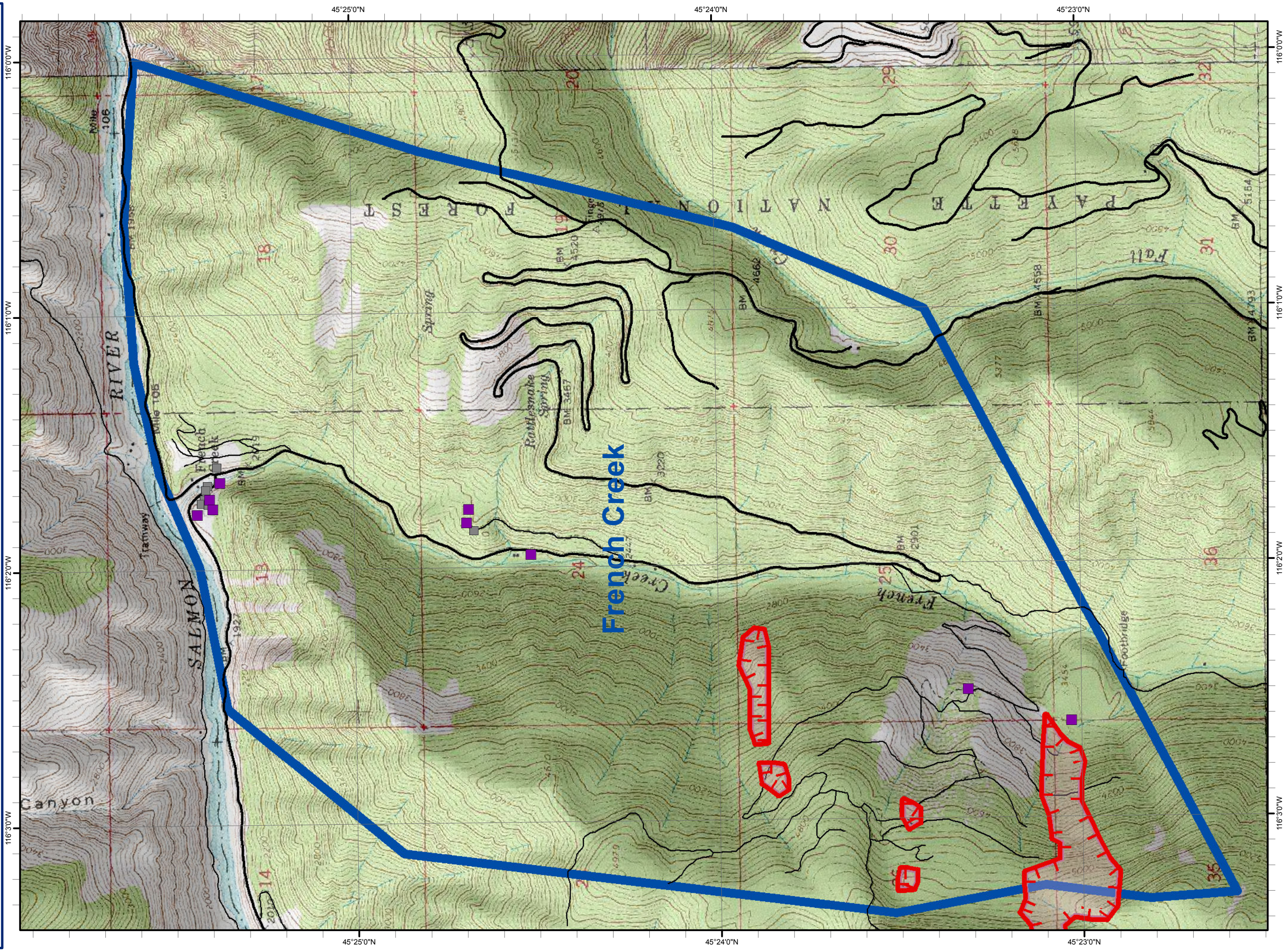

- Structures (Identified)
- Structures (Red Zone)
- C Camp
- Drop Point
- ┌┐┌ Uncontrolled Fire Edge
- MilePosts/Signs
- StructureZones

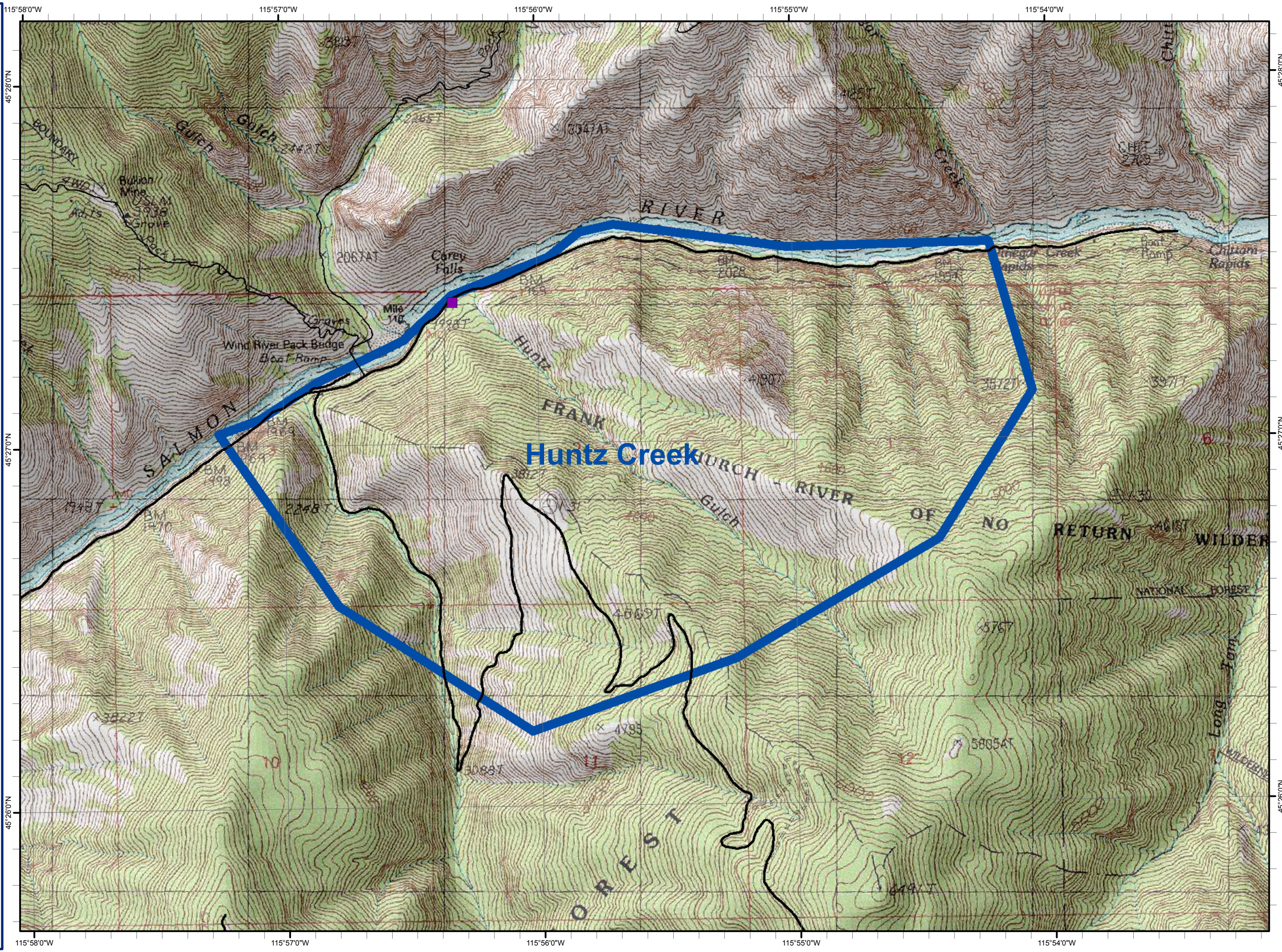
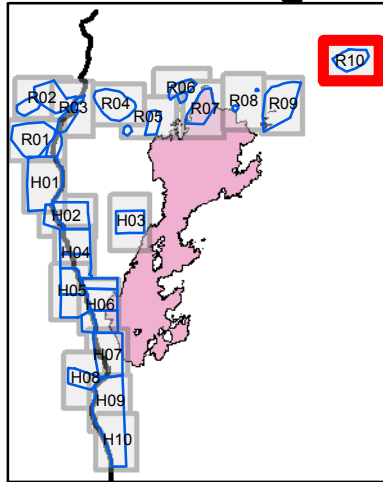


**Tepee Springs Fire**  
**IDPAF-000192**  
**8/29/2015**  
**Page: R09**  
**Structure Zone(s):**  
**French Creek**



-  Structures (Identified)
-  Structures (Red Zone)
-  Uncontrolled Fire Edge
-  MilePosts/Signs
-  StructureZones





- Structures (Identified)
- Structures (Red Zone)
- MilePosts/Signs
- StructureZones

