




















**Air Operations Pilot**  
 Tepee Springs  
 Acres 94,655  
 ID-PAF-000192  
 09/05/2015 0830 As of 09/5/2015 0600



 Mobile Weather Unit	 Drop Point	 Repeater	 Temporary Flight Restriction	 Ridge / Geographic Feature	 Hand Line
 Other	 Helibase	 Water Source	 Wilderness	 Completed Dozer Line	 R - R Road as Completed Line
 Sling Site	 Helispot	 Camp	 Uncontrolled Fire Edge	 Proposed Dozer Line	

0 2 Miles



PntLabel	PntType	DMX	DMY
Grouse Spike	Camp	116° 10.085'W	45° 4.084'N
Howard Spike	Camp	116° 5.814'W	45° 24.229'N
Island bar Spike	Camp	116° 15.702'W	45° 25.09'N
John Day Spike	Camp	116° 17.721'W	45° 34.553'N
Spike Camp	Camp	116° 19.335'W	45° 12.879'N
Helibase	Helibase	116° 16.541'W	45° 2.237'N
H-15	Helispot	116° 17.017'W	45° 12.438'N
H-16	Helispot	116° 16.127'W	45° 13.163'N
H-18	Helispot	116° 14.602'W	45° 14.962'N
H-19	Helispot	116° 14.184'W	45° 15.695'N
H-20	Helispot	116° 11.413'W	45° 15.773'N
H-21	Helispot	116° 14.146'W	45° 16.481'N
H-22	Helispot	116° 13.703'W	45° 16.737'N
H-30	Helispot	116° 12.119'W	45° 9.235'N
H-31	Helispot	116° 10.128'W	45° 10.48'N
H-36	Helispot	116° 14.274'W	45° 8.394'N
H-45	Helispot	116° 16.853'W	45° 20.796'N
H-47	Helispot	116° 15.195'W	45° 22.872'N
H-48	Helispot	116° 15.885'W	45° 24.065'N
H-65	Helispot	115° 56.787'W	45° 20.491'N
H-68	Helispot	116° 4.83'W	45° 18.65'N
H-80	Helispot	116° 8.118'W	45° 31.465'N
H-85	Helispot	116° 1.428'W	45° 30.713'N
H-86	Helispot	116° 0.327'W	45° 31.135'N
H-87	Helispot	116° 5.055'W	45° 26.073'N
H-Chair Point	Helispot	116° 13.764'W	45° 28.426'N
H-Goose	Helispot	116° 9.889'W	45° 5.711'N
H-Granite Mtn.	Helispot	116° 12.1'W	45° 5.9'N
H-Hershey Pt.	Helispot	116° 7.4'W	45° 18.9'N
H-Island bar	Helispot	116° 15.744'W	45° 25.123'N
ICP	Incident Command Post	116° 22.693'W	44° 58.497'N
Chair	Lookout	116° 13.792'W	45° 28.249'N
IRAWS2	Mobile Weather Unit	116° 19.122'W	45° 17.915'N
IRAWS3	Mobile Weather Unit	116° 15.48'W	45° 24.894'N
CMD1	Repeater	116° 24.816'W	45° 11.33'N
CMD2	Repeater	116° 12.407'W	45° 5.582'N
CMD3	Repeater	116° 13.757'W	45° 28.257'N
CMD4	Repeater	115° 52.511'W	45° 29.375'N
CMD5	Repeater	116° 7.267'W	45° 40.907'N
Tepee ICP	Repeater	116° 22.987'W	44° 58.177'N
Charlie Sling 1	Sling Site	116° 15.347'W	45° 13.818'N
Charlie Sling 2	Sling Site	116° 15.078'W	45° 14.309'N
Charlie Sling 3	Sling Site	116° 14.741'W	45° 14.377'N
Charlie Sling 4	Sling Site	116° 14.636'W	45° 14.495'N
Charlie Sling 5	Sling Site	116° 13.978'W	45° 16.302'N
Yankee Sling 1	Sling Site	116° 11.363'W	45° 9.707'N
Yankee Sling 2	Sling Site	116° 11.854'W	45° 9.632'N
Zulu Sling 1	Sling Site	116° 14.602'W	45° 8.558'N
Buck Lake Dip Site	Water Source	116° 14.47'W	45° 13.922'N
Dip Site	Water Source	116° 16.31'W	45° 21.03'N
Div A Dipsite	Water Source	116° 16.988'W	45° 10.462'N