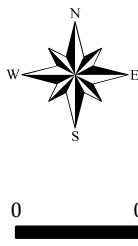


Tepee Springs Fire  
 IAP 6  
 ID-PAF-000192  
 9/18/2015  
 95,709 Acres



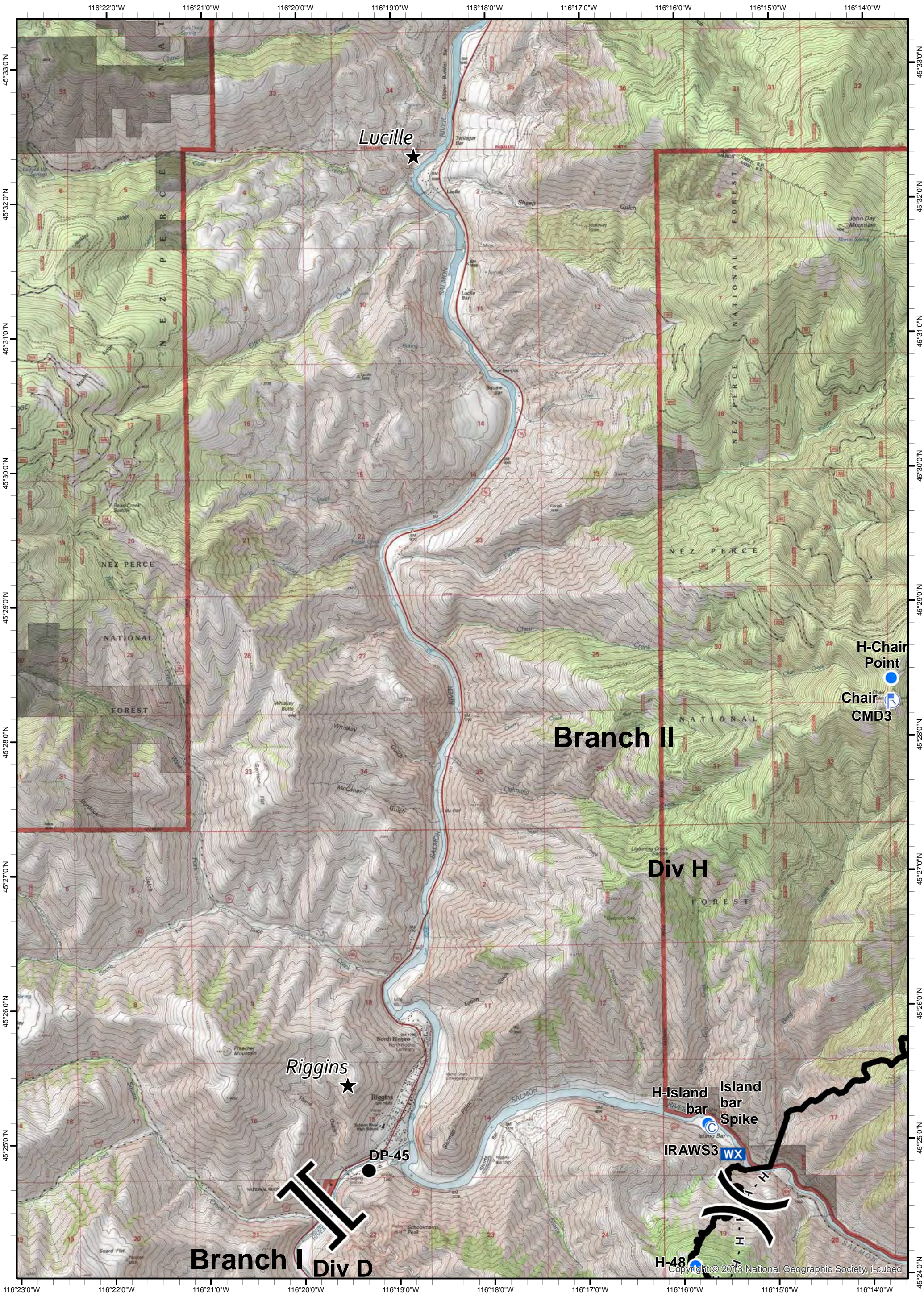
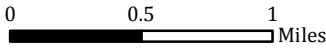
- ★ Cities/Towns
- ( ) Division Breaks
- ⊙ Camp
- Drop Point

- 📏 Lookout
- 🚁 Helispot
- 🚢 Sling Site
- ▲ Ranch

- 🌊 Water Source
- WX Mobile Weather Unit
- Ⓜ Limited Access

- 🔴 Uncontrolled Fire Edge
- ( ) Ridge / Geographic Feature
- ⊙ Proposed Dozer Line
- ▬ Completed Line

- ⊗ Completed Dozer Line
- H - H - Hand Line
- R - R - Road as Completed Line



Branch II

Div H

Branch I Div D

H-Chair Point

Chair CMD3

H-Island bar Island bar Spike

IRAWS3 WX

Riggins

DP-45