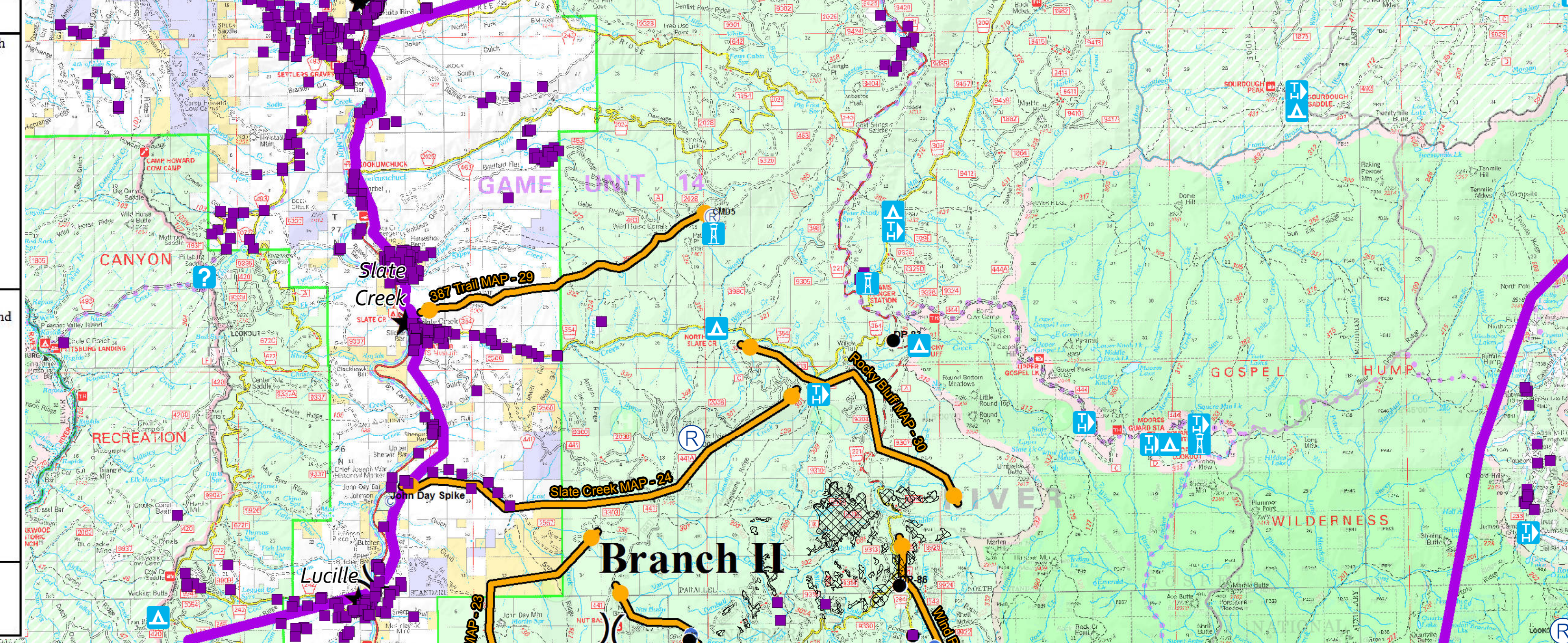


Slate Creek - MAP 24	
MAP Description: Fire crosses or threatens to cross MAP near John Day and Slate Creek to the north within the next burn period.	
Intent: Protect public safety, Slate Creek and surrounding infrastructure, and the Highway 95 transportation corridor through implementing timely structure protection, evacuations, and road closures. Point protection for Slate Creek Lookout. The existing structure protection group is in place yet repositioning additional resources and coordination of evacuations may be necessary.	
Values at Risk: <ul style="list-style-type: none"> The general public, including drivers that could be affected by smoke Residences and outbuildings in Slate Creek and surrounding structures Highway 95 transportation corridor Romancing (both above and below ground) Anadromous fish spawning areas 	
Probability: (Determined from FS PRO)	
Notifications: <ul style="list-style-type: none"> Agency Administrator and Forest Fire Duty Officer - Fayette NF, Nez Perce NF, IDL, and Cottonwood BLM Idaho County Sheriff's Salmon Rural VFDs Resource Advisers Idaho Department of Transportation Idaho County Light & Power and Avista 	
Recommended Management Action: <ul style="list-style-type: none"> Notifications and possible evacuations of Slate Creek HWY 95 closures Slate Creek Lookout Slate Creek Guard Station North Fork CG Communicate with READs about areas of fish spawning and mitigation for aquatic invasive species 	
Recommended: <ul style="list-style-type: none"> Existing Hwy 95 North Structure Group Consider repositioning Hwy 95 South Structure Group further north to assist Engage Riggins Fire Department and Salmon Rural VFDs with mutual aid agreements 	

387 Trail - MAP 29	
MAP Description: Fire is or will become established within the next burn period north of the 387 Trail. This trail runs along the ridge top that divides the Slate Creek and Sippy Creek drainages.	
Intent: Protect public safety along the Highway 95 corridor and implement timely structure protection for residences in the Horseshoe Bend and Bouffard Ridge. Evacuations for these residences are an additional consideration.	
Values at Risk: <ul style="list-style-type: none"> The general public, including drivers that could be affected by smoke Residences along the Highway 95 corridor (Horseshoe Bend) and on Bouffard Ridge Forelands (both above and below ground) 	
Probability: (Determined from FS PRO)	
Notifications: <ul style="list-style-type: none"> AA for Clearwater-Nez Perce National Forest, IDL and Cottonwood BLM Idaho County Sheriff Idaho Department of Transportation Idaho County Light & Power and Avista 	
Recommended Management Action: Consider the following <ul style="list-style-type: none"> Coordinate evacuation or closures as needed with Idaho County Sheriff Shutting down power to provide for responder safety Implement structure protection for residences and outbuildings identified above 	
Recommended: <ul style="list-style-type: none"> Utilize existing 95 North Structure Group, consider repositioning additional structure protection resources Engage Riggins City Fire Department and others with mutual aid agreements as needed 	

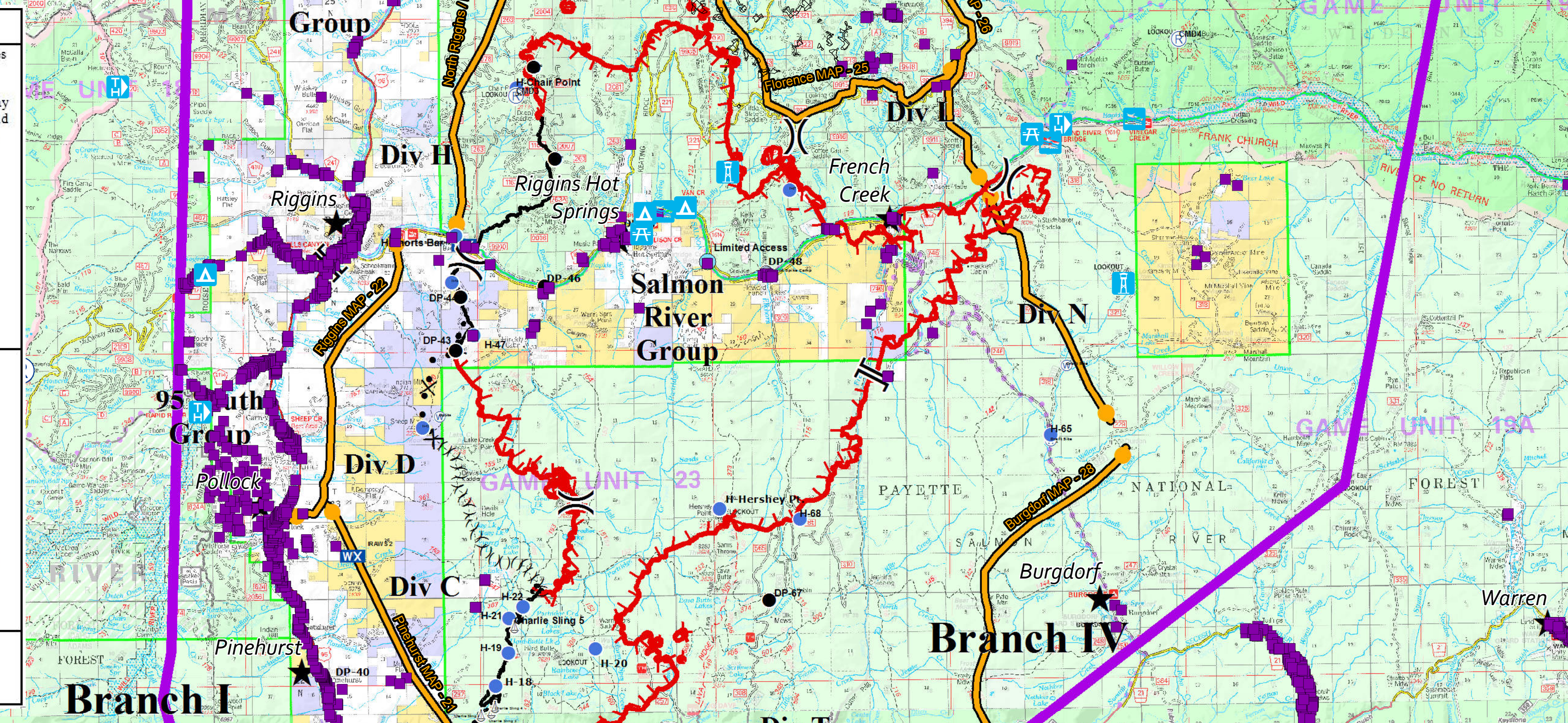
Rocky Bluff - MAP 30	
MAP Description: Fire threatens MAP within the next burn period or becomes established across MAP north and east towards Slate Creek and the Gospel-Hump Wilderness.	
Intent: Point protection around structures in Slate Creek, Adams Creek, and Square Mtn.	
Values at Risk: <ul style="list-style-type: none"> Rocky Bluff CG Square Mtn. and Moores Cabin's Adams Creek structures 	
Probability: (Determined from FS PRO)	
Notifications: <ul style="list-style-type: none"> Agency Administrator and Forest Fire Duty Officer - Nez Perce NF, IDL, and Cottonwood BLM Idaho County Sheriff's Salmon Rural VFDs Resource Advisers Idaho County Light & Power and Avista 	
Recommended Management Action: <ul style="list-style-type: none"> Point protect campgrounds and structures Communicate with READs about areas of fish spawning and mitigation for aquatic invasive Utilize MIST within wilderness areas and in other land use designations as appropriate 	
Recommended: <ul style="list-style-type: none"> Existing Florence Group for point protection and- <ul style="list-style-type: none"> 1 - DIVS 3 - IHCs 2 - T2IA crews 1 - SOF2 2 - TFLD 3 - Engines T6 3 - Engines T3 1 - WT 	

North Riggins / Lucile - MAP 23	
MAP Description: Fire threatens to cross MAP and/or impact HWY 95 north of Riggins or south of Lucile within the next burn period. Smoke impacts to the HWY 95 corridor.	
Intent: Protect values along HWY 95, notify Idaho and Adams County Sheriff for possible evacuations and HWY 95 closures, Riggins and Salmon Rural VFDs.	
Values at Risk: <ul style="list-style-type: none"> Communities of Riggins and Lucile Electronic site northeast of Riggins Riddle Creek Fire Stand Hells Canyon National Recreation Area Bull Trout and Anadromous Fish Producing Watersheds 	
Probability: (Determined from FS PRO)	
Notifications: <ul style="list-style-type: none"> Agency Administrator and Forest Fire Duty Officer - Fayette NF, Nez Perce NF, IDL, and Cottonwood BLM Idaho and Adams County Sheriff's Riggins and Lucile VFDs Idaho Department of Transportation Idaho County Light & Power and Avista Resource Advisers IDFG 	
Recommended Management Action: <ul style="list-style-type: none"> Notifications and possible evacuations of Riggins and Lucile HWY 95 closures Communicate with READs about areas of fish spawning and mitigation for aquatic invasive species 	
Recommended: <ul style="list-style-type: none"> Existing Hwy 95 North Structure Group Consider repositioning Hwy 95 South Structure Group further north to assist Engage Riggins Fire Department and Salmon Rural VFDs with mutual aid agreements 	



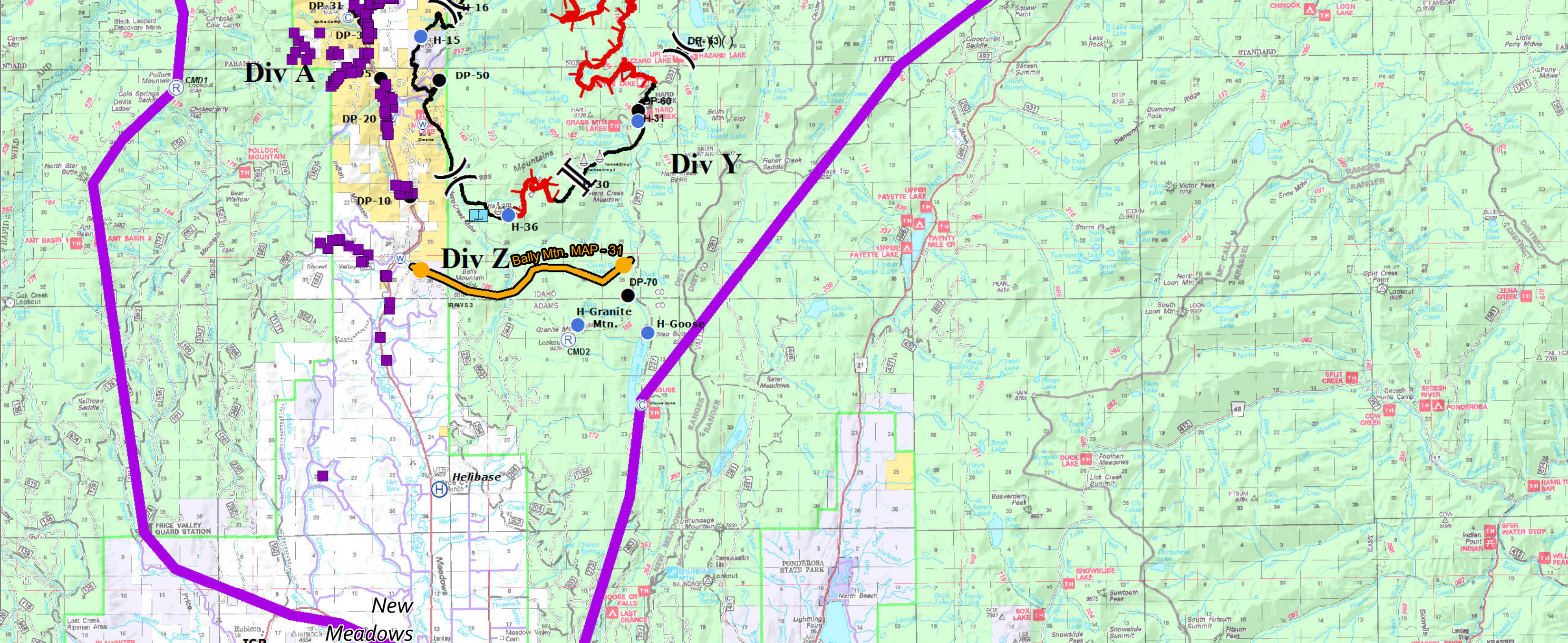
Florence - MAP 25	
MAP Description: Fire gets established across or threatens MAP and the values in Florence within the next burn period.	
Intent: Protect values in Florence, Sampson, and Historical structures. Notify Logging company and Resource Advisers	
Values at Risk: <ul style="list-style-type: none"> Mining values and Historical structures in Florence and Sampson Walcott bungalow, Moon and Van Buren cabins Logging operations Slate Point Lookout 	
Probability: (Determined from FS PRO)	
Notifications: <ul style="list-style-type: none"> Agency Administrator and Forest Fire Duty Officer - Fayette NF and Nez Perce NF Idaho County Sheriff's Riggins and Salmon Rural VFDs Nez Perce Tribe Resource Advisers 	
Recommended Management Action: <ul style="list-style-type: none"> Notifications and possible evacuations of residences in Florence and Sampson Notify logging company Point protect and prep structures Consider evacuation of and/or point protect Slate Point Lookout Communicate with READs about cultural and historical sites 	
Recommended: <ul style="list-style-type: none"> Existing Florence Group resources <ul style="list-style-type: none"> 3 - T2IA crews 4 - Type 4 & 6 Engines 1 - DIVS 1 - SOF2 1 - TFLD 1 - WT Tactical 1 - Doser 	

Riggins - MAP 22	
MAP Description: Fire threatens to cross MAP within the next burn period near the communities of Folbeck, Riggins, and Riggins Hot Springs.	
Intent: Protect public safety, the town of Riggins and surrounding infrastructure, and the Highway 95 transportation corridor through implementing timely structure protection, evacuations, and road closures. The existing structure protection group is in place yet repositioning additional resources and coordination of evacuations may be necessary.	
Values at Risk: <ul style="list-style-type: none"> The general public, including drivers that could be affected by smoke Residences and outbuildings in the town of Riggins and surrounding structures Rapid River subdivision Highway 95 transportation corridor Forelands (both above and below ground) Anadromous fish spawning areas 	
Probability: (Determined from FS PRO)	
Notifications: <ul style="list-style-type: none"> AA for Payette National Forest, Cottonwood BLM, IDL, and Clearwater-Nez Perce National Forest Service Idaho County Sheriff Idaho Department of Transportation Idaho County Light & Power and Avista City of Riggins Riggins Fire Department Idaho Fish and Game 	
Recommended Management Action: Consider the following <ul style="list-style-type: none"> Utilize existing structure group, consider repositioning additional resources for structure protection based upon current and expected fire behavior Coordinate evacuation needs with Idaho County Sheriff, consider Unified Command Shutting down power to provide for responder safety Coordinate with Idaho DOT for road closures or use of pilot cars 	
Recommended: <ul style="list-style-type: none"> Existing Hwy 95 South structure group Consider repositioning Hwy 95 North Structure group further South to assist Engage Riggins City Fire Department and others with mutual aid agreements 	



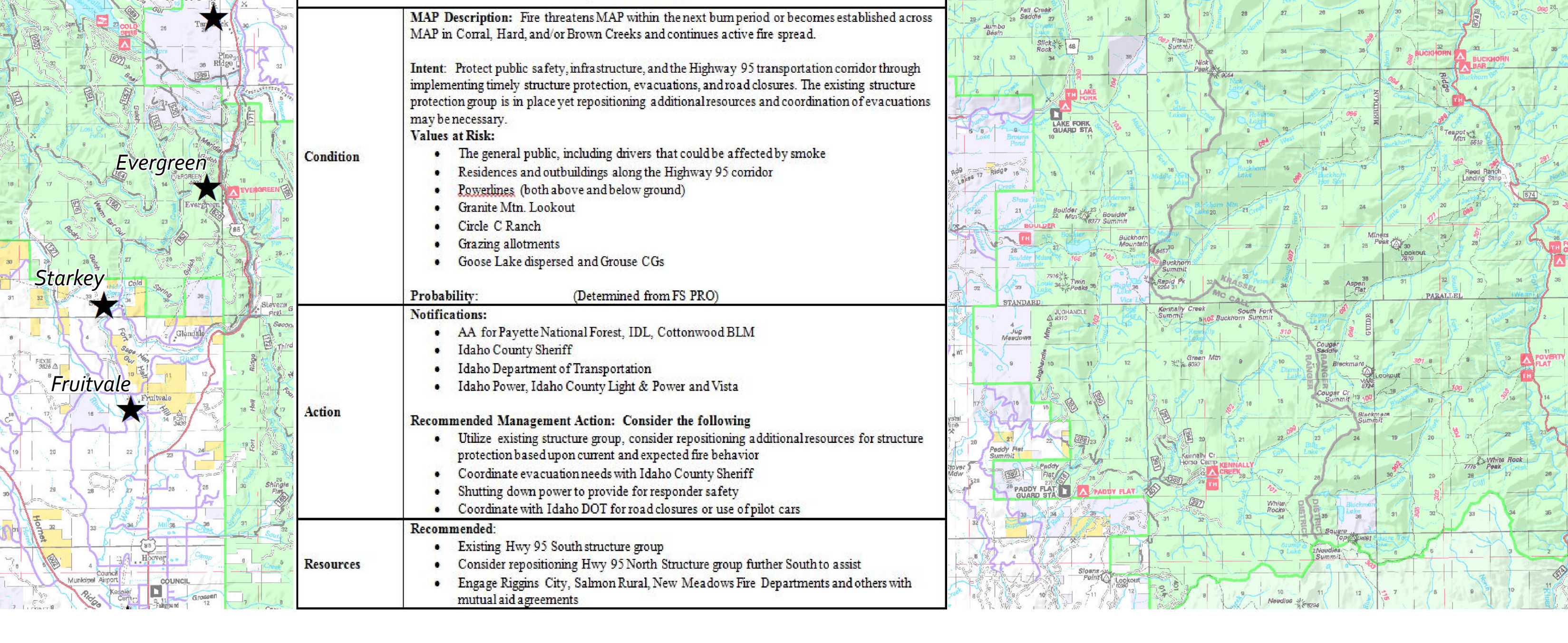
Wind River - MAP 26	
MAP Description: Fire threatens to cross MAP and continue towards the Gospel-Hump Wilderness within the next burn period.	
Intent: Protect values in Wind River drainage, McMeekin Ranch. Notify Agency Administrator about fire continuing towards the Gospel-Hump Wilderness.	
Values at Risk: <ul style="list-style-type: none"> McMeekin Ranch Wilderness Values and Salmon River recreation opportunities Carey and Vinegar Creek boat launches Bull Trout and Anadromous Fish Producing Watersheds 	
Probability: (Determined from FS PRO)	
Notifications: <ul style="list-style-type: none"> Agency Administrator and Forest Fire Duty Officer - Fayette NF and Nez Perce NF Idaho County Sheriff Fayette NF Resource Advisers Idaho County Light & Power and Avista 	
Recommended Management Action: <ul style="list-style-type: none"> Notifications and possible evacuations of McMeekin Ranch Continue discussions about Salmon River recreational corridor Communicate with READs about areas of fish spawning and mitigation for aquatic invasive Utilize MIST within wilderness areas and in other land use designations as appropriate 	
Recommended: <ul style="list-style-type: none"> 2 - IHCs 1 - T2IA crews 10 - Type 3 Engines 1 - DIVS 1 - SOF2 2 - TFLDs 1 Wildland Fire Module 	

Pinehurst - MAP 21	
MAP Description: Fire threatens MAP within the next burn period or gets established in Elk, Ruttlelake, and Denny Creek to the west of existing conformation lines north of Teepee Springs.	
Intent: Protect public safety, infrastructure, and the Highway 95 transportation corridor through implementing timely structure protection, evacuations, and road closures. The existing structure protection group is in place yet repositioning additional resources and coordination of evacuations may be necessary.	
Values at Risk: <ul style="list-style-type: none"> The general public, including drivers that could be affected by smoke Residences and outbuildings along the Highway 95 corridor Forelands (both above and below ground) 	
Probability: (Determined from FS PRO)	
Notifications: <ul style="list-style-type: none"> AA for Payette National Forest, Cottonwood BLM, IDL, and Clearwater-Nez Perce National Forest Service Idaho County Sheriff Idaho Department of Transportation Idaho Power, Idaho County Light & Power and Avista Private Homeowners 	
Recommended Management Action: Consider the following <ul style="list-style-type: none"> Utilize existing structure group, consider repositioning additional resources for structure protection based upon current and expected fire behavior Coordinate evacuation needs with Idaho County Sheriff Shutting down power to provide for responder safety Coordinate with Idaho DOT for road closures or use of pilot cars 	
Recommended: <ul style="list-style-type: none"> Existing Hwy 95 South structure group Consider repositioning Hwy 95 North Structure group further South to assist Engage Riggins City, New Meadows Fire Departments and others with mutual aid agreements 	



Marshall Mtn. - MAP 27	
MAP Description: Fire threatens MAP within the next burn period or becomes established east of MAP on the west side of Carey Creek or in Corduroy Creek and continues to move east.	
Intent: Protect values around Marshall Mtn., Carey Dome Lookout. Notify Fayette NF Agency Administrator about fire continuing towards the Frank Church Wilderness.	
Values at Risk: <ul style="list-style-type: none"> Marshall Mtn. structures Carey Dome Lookout Marshall Mtn. archeological, mining and historical sites Range allotments Commercial timber industry Wilderness Values and recreation opportunities Bull Trout and Anadromous Fish Producing Watersheds 	
Probability: (Determined from FS PRO)	
Notifications: <ul style="list-style-type: none"> Agency Administrator and Forest Fire Duty Officer - Fayette NF, Nez Perce NF, IDL, and Cottonwood BLM Idaho and Adams County Sheriff's Fayette NF Resource Advisers 	
Recommended Management Action: <ul style="list-style-type: none"> Notifications and possible evacuations of Marshall Mtn. residences Point protect Carey Dome Lookout Continue discussions about Salmon River recreational corridor Communicate with READs about areas of fish spawning and mitigation for aquatic invasive Utilize MIST within wilderness areas and in other land use designations as appropriate 	
Recommended: <ul style="list-style-type: none"> 2 - T2IA crews 4 - Type 4 & 6 Engines 1 - DIVS 1 - SOF2 1 - TFLD 1 - WT 1 - Structure Wrap Module 	

Bally Mtn. - MAP 31	
MAP Description: Fire threatens MAP within the next burn period or becomes established across MAP in Cornal, Hard, and/or Brown Creeks and continues active fire spread.	
Intent: Protect public safety, infrastructure, and the Highway 95 transportation corridor through implementing timely structure protection, evacuations, and road closures. The existing structure protection group is in place yet repositioning additional resources and coordination of evacuations may be necessary.	
Values at Risk: <ul style="list-style-type: none"> The general public, including drivers that could be affected by smoke Residences and outbuildings along the Highway 95 corridor Forelands (both above and below ground) Granite Mtn. Lookout Circle C Ranch Grazing allotments Goose Lake dispersed and Grouse CGs 	
Probability: (Determined from FS PRO)	
Notifications: <ul style="list-style-type: none"> AA for Payette National Forest, IDL, Cottonwood BLM Idaho County Sheriff Idaho Department of Transportation Idaho Power, Idaho County Light & Power and Avista 	
Recommended Management Action: Consider the following <ul style="list-style-type: none"> Utilize existing structure group, consider repositioning additional resources for structure protection based upon current and expected fire behavior Coordinate evacuation needs with Idaho County Sheriff Shutting down power to provide for responder safety Coordinate with Idaho DOT for road closures or use of pilot cars 	
Recommended: <ul style="list-style-type: none"> Existing Hwy 95 South structure group Consider repositioning Hwy 95 North Structure group further South to assist Engage Riggins City, Salmon Rural, New Meadows Fire Departments and others with mutual aid agreements 	



Burgdorf - MAP 28	
MAP Description: Fire becomes established across this MAP in lower Lake Creek, below Bear Pete Lookout or Nibbler Creek to the extent that Burgdorf Hot Springs, Burgdorf Guard Station and surrounding infrastructure will be threatened.	
Intent: Protect public safety, privately owned and agency infrastructure in the Burgdorf area through implementing a timely structure protection plan.	
Values at Risk: <ul style="list-style-type: none"> The general public, including drivers that could be affected by smoke Burgdorf Hot Springs and Burgdorf Guard Station, CG and Jeanette CG Forelands (both above and below ground) 	
Probability: (Determined from FS PRO)	
Notifications: <ul style="list-style-type: none"> AA for Payette National Forest Idaho County Sheriff Idaho Department of Transportation Idaho Power 	
Recommended Management Action: Consider the following <ul style="list-style-type: none"> Coordinate evacuation or closures as needed with Idaho County Sheriff Shutting down power to provide for responder safety Implement existing structure protection plan 	
Recommended: <ul style="list-style-type: none"> One Engine Snake Team (was used during 2000 fires) Spreader system for both Hot Springs and Guard Station (also used during 2000 fires) 	

SOPL - M.A.P.
 Tepee Springs
 94,655 Acres
 ID-PAF-000192
 09/06/2015

Note: M.A.P.'s were changed from 1 - 11 to 21 - 31 to properly match M.A.P. identification in WFDSS.

0 1 2 3 4 5 6
Miles