



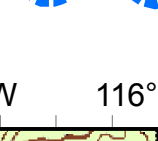


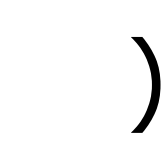


Walker Fire

ID-SWS-001299

Air Briefing Map

Oct 13, 2015
 2,832 GIS acres
 Perimeter date 10/12/2015

-  Helibase
-  Helispot
-  Incident Command Post
-  Repeater
-  TFR

-  Division
-  Uncontrolled Fire Edge
-  Completed Line
-  Potlatch

