


Walker Fire

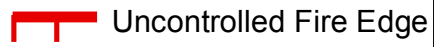
10/13/2015
ID-SWS-001299
J4C0

2,832
GIS acres

Tile A1



Division



Uncontrolled Fire Edge



Completed Line

Ownership

PRIVATE




STATE



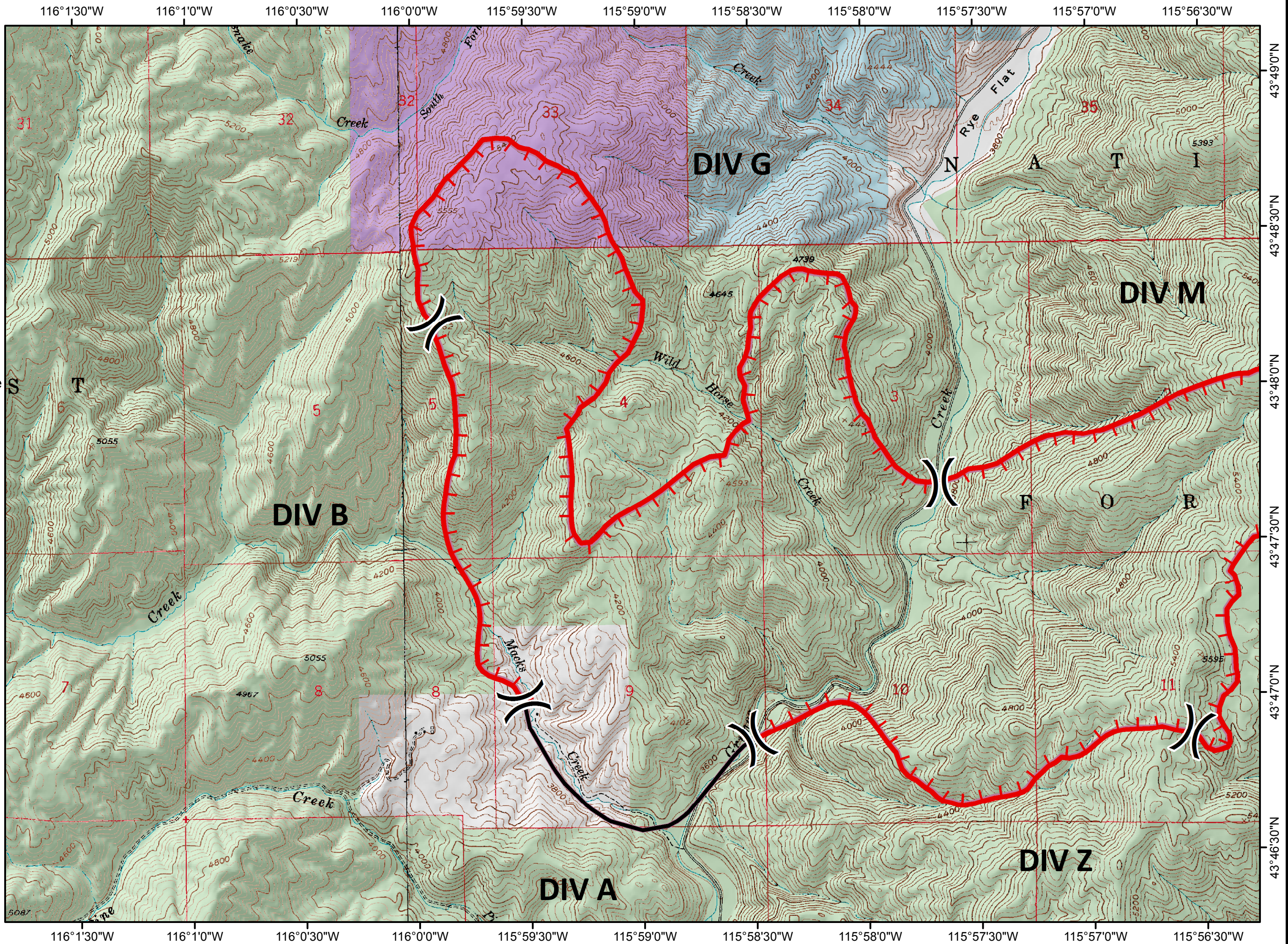
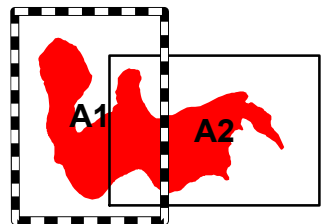
USFS



Potlatch



0 0.25 0.5
Miles

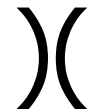






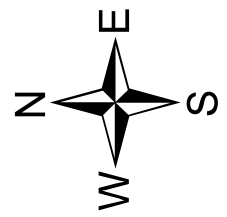
Walker Fire

10/13/2015
ID-SWS-001299
J4C0

2,832
GIS acres

Tile A2

-  Division
-  Uncontrolled Fire Edge
-  Completed Line
- Ownership**
 - PRIVATE
 -  STATE
 -  USFS



0 0.25 0.5
Miles

