

# Walker Fire

10/13/2015  
ID-SWS-001299  
J4C0

2,832  
GIS acres

Tile A1

) ( Division

Uncontrolled Fire Edge

Completed Line


## Ownership

PRIVATE

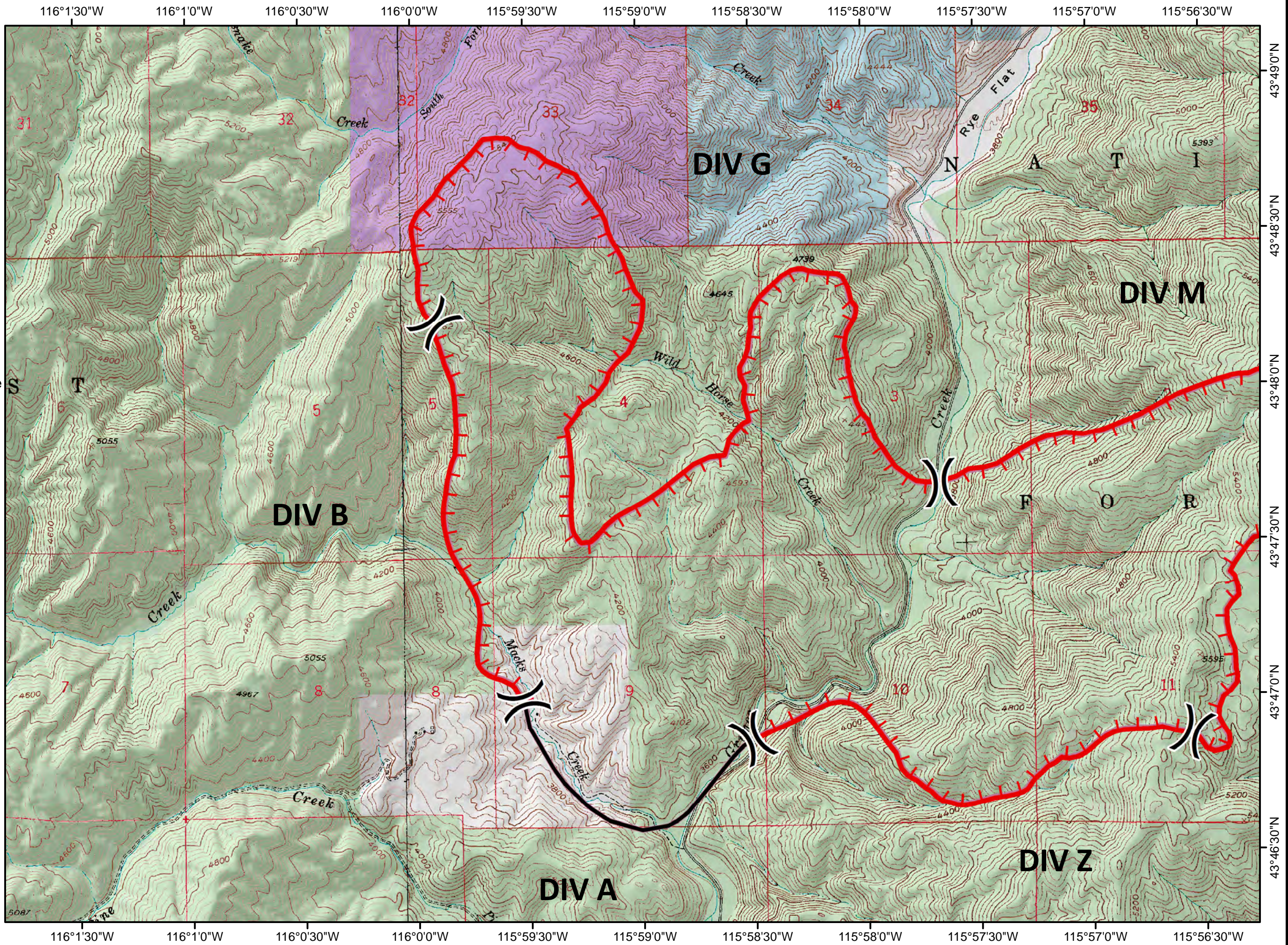
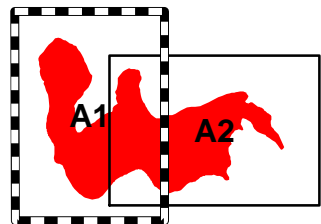
STATE

USFS

Potlatch



0 0.25 0.5 Miles



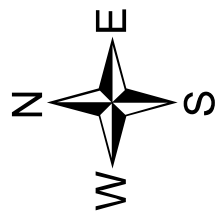
# Walker Fire

10/13/2015  
ID-SWS-001299  
J4C0

2,832  
GIS acres

Tile A2

- Division
- Uncontrolled Fire Edge
- Completed Line
- Ownership**
  - PRIVATE
  - STATE
  - USFS



0 0.25 0.5 Miles

