

116°0'W

115°59'W

115°58'W





115°57'W

115°56'W

115°55'W

# Walker Fire Infrared Heat Sources

1:34,000

-  Heat Perimeter
-  Intense Heat Areas
-  Scattered Heat Areas
-  Isolated Heat Sources

GCS North American 1983

43°50'N

43°49'N

43°48'N

43°47'N

43°46'N

43°50'N

43°49'N

43°48'N

43°47'N

43°46'N

116°0'W

115°59'W

115°58'W


115°57'W

115°56'W

115°55'W

Source: Esri, DigitalGlobe, GeoEye, i-cubed, Earthstar Geographics, CNES/Airbus DS, USDA, USGS, AEX, Getmapping, Aerogrid, IGN, IGP, swisstopo, and the GIS User Community

0 0.25 0.5 1 Miles



IR Interpreter: Brian Monroe  
IR interpreted acres: 5,979  
Date: 10/17/2015  
Time received the Image: 2058 hrs