









Washington Fire
Briefing Map
NV-HTF-30251
6/21/15 0600-1800
Approx. 1200 ac

Stacy Saucedo
Sierra Front IMT



Legend

-  Uncontrolled Fire Edge
 -  Division Break
 -  Drop Point
 -  200ft Contours
 -  Highways
 -  Other Roads
- N
- 
- 0 0.5 1
- 
- Miles

