







**Washington Fire**  
**IAP Map**  
 NV-HTF-30251  
 6/21/15 0600-1800  
 Approx. 1200 ac

Stacy Saucedo  
 Sierra Front IMT



**Legend**

-  Uncontrolled Fire Edge
-  Division Break
-  Drop Point
-  200ft Contours
-  Highways
-  Other Roads

