







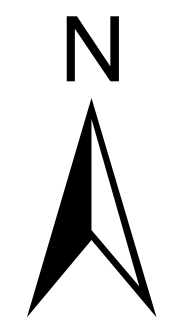
**Washington Fire  
Bi-State Habitat Map**  
NV-HTF-30251  
6/24/15  
Approx. 17,205 ac  
as of 6/23/15 2229 hrs  
9,907 acres in Pine Nut PMU

**Markleeville**

**STATE ROUTE 89**

**STATE ROUTE 4**

-  Cities
-  Other Roads
-  Highways
-  Fire Polygon
-  Uncontrolled Fire Edge
-  Bi-State Sage Grouse



0 0.25 0.5 1 1.5 2 Miles

