

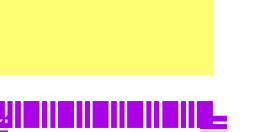
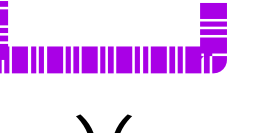














**Washington Fire  
Aviation Map**  
 NV-HTF-30251  
 6/30/15  
 Approx. 17,787 ac  
 as of 6/29/15 0037

Issue Date : June 21, 2015 at 1904 UTC  
 Location : 5 MILES SOUTH OF MARKLEEVILLE, California  
 Beginning Date and Time : June 21, 2015 at 1930 UTC  
 Ending Date and Time : September 21, 2015 at 1141 UTC  
 Reason for NOTAM : TO PROVIDE A SAFE ENVIRONMENT FOR  
 FIRE FIGHTING  
 Type : Hazards  
 Replaced NOTAM(s) : N/A  
 Pilots May Contact : OAKLAND (ZOA) ARTCC, 510-745-3331  
 Affected Areas  
 Operating Restrictions and Requirements  
 Other Information  
 Affected Area(s)  
 Airspace Definition:  
 Region bounded by:  
 Latitude: Longitude: FRD:  
 From: 38°46'00"N 119°55'00"W SWR130029.8  
 To: 38°46'00"N 119°35'00"W SWR112040.6  
 To: 38°32'45"N 119°35'00"W SWR124049.8  
 To: 38°30'00"N 119°41'00"W SWR130049.2  
 To: 38°30'00"N 119°55'00"W SWR142044  
 Altitude: From the surface up to and including 11000 feet MSL  
 Effective Date(s):  
 From June 21, 2015 at 1930 UTC  
 To September 21, 2015 at 1141 UTC  
 Operating Restrictions and Requirements

-  Wilderness Study Areas
-  Wilderness
-  Communication Sites
-  TFR
-  Division
-  Uncontrolled Fire Edge
-  MediVac Site
-  Repeater
-  Water Source
-  Camp
-  Drop Point
-  Helibase
-  Helispot
-  Incident Command Post
-  Other Roads
-  Highways

