

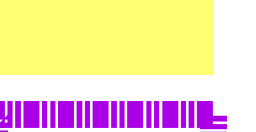
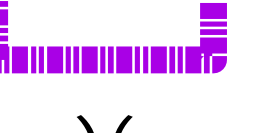














**Washington Fire
Aviation Map**
 NV-HTF-30251
 7/04/15
 Approx. 17,790 ac
 as of 7/03/15 0800

Issue Date : June 21, 2015 at 1904 UTC
 Location : 5 MILES SOUTH OF MARKLEEVILLE, California
 Beginning Date and Time : June 21, 2015 at 1930 UTC
 Ending Date and Time : September 21, 2015 at 1141 UTC
 Reason for NOTAM : TO PROVIDE A SAFE ENVIRONMENT FOR
 FIRE FIGHTING
 Type : Hazards
 Replaced NOTAM(s) : N/A
 Pilots May Contact : OAKLAND (ZOA) ARTCC, 510-745-3331
 Affected Areas
 Operating Restrictions and Requirements
 Other Information
 Affected Area(s)
 Airspace Definition:
 Region bounded by:
 Latitude: Longitude: FRD:
 From: 38°46'00"N 119°55'00"W SWR130029.8
 To: 38°46'00"N 119°35'00"W SWR112040.6
 To: 38°32'45"N 119°35'00"W SWR124049.8
 To: 38°30'00"N 119°41'00"W SWR130049.2
 To: 38°30'00"N 119°55'00"W SWR142044
 Altitude: From the surface up to and including 11000 feet MSL
 Effective Date(s):
 From June 21, 2015 at 1930 UTC
 To September 21, 2015 at 1141 UTC
 Operating Restrictions and Requirements

-  Wilderness Study Areas
-  Wilderness
-  Communication Sites
-  TFR
-  Division
-  Uncontrolled Fire Edge
-  MediVac Site
-  Repeater
-  Water Source
-  Camp
-  Drop Point
-  Helibase
-  Helispot
-  Incident Command Post
-  Other Roads
-  Highways

0 1 2 Miles

