


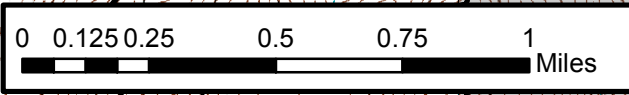
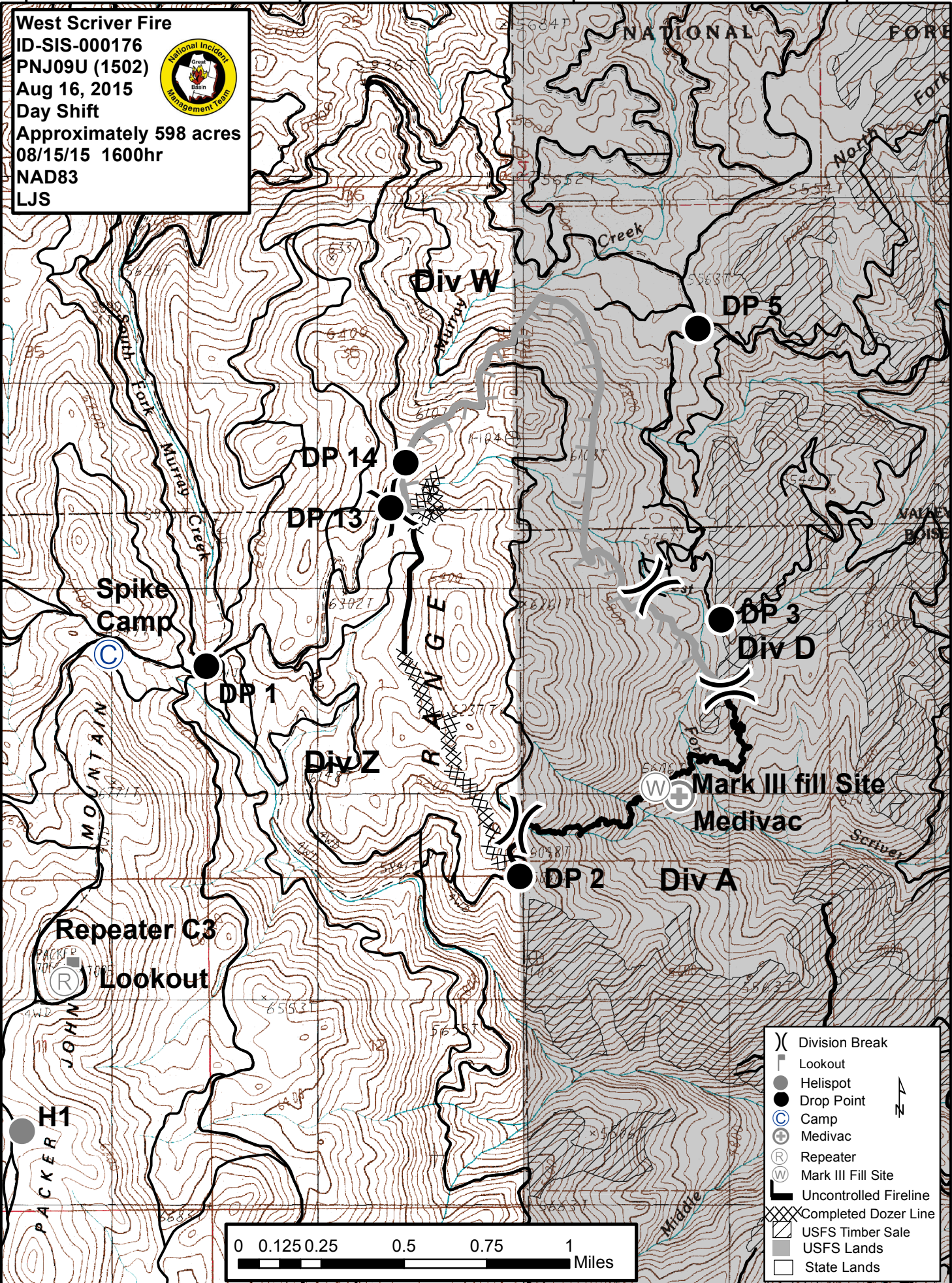
116°4'W 116°3'W 116°2'W 116°1'W

**West Scriver Fire**  
 ID-SIS-000176  
 PNJ09U (1502)  
 Aug 16, 2015  
 Day Shift  
 Approximately 598 acres  
 08/15/15 1600hr  
 NAD83  
 LJS



44°15'N  
44°14'N  
44°13'N

44°15'N  
44°14'N  
44°13'N



- ( ) Division Break
- ⌂ Lookout
- Helispot
- Drop Point
- ⊙ Camp
- ⊕ Medivac
- Ⓡ Repeater
- Ⓜ Mark III Fill Site
- Uncontrolled Fireline
- ⊗ Completed Dozer Line
- ▨ USFS Timber Sale
- USFS Lands
- State Lands

116°4'W 116°3'W 116°2'W 116°1'W